

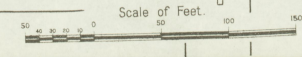
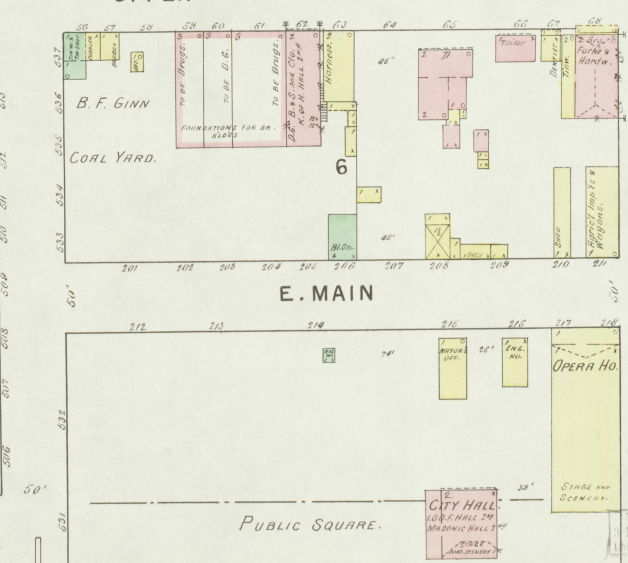
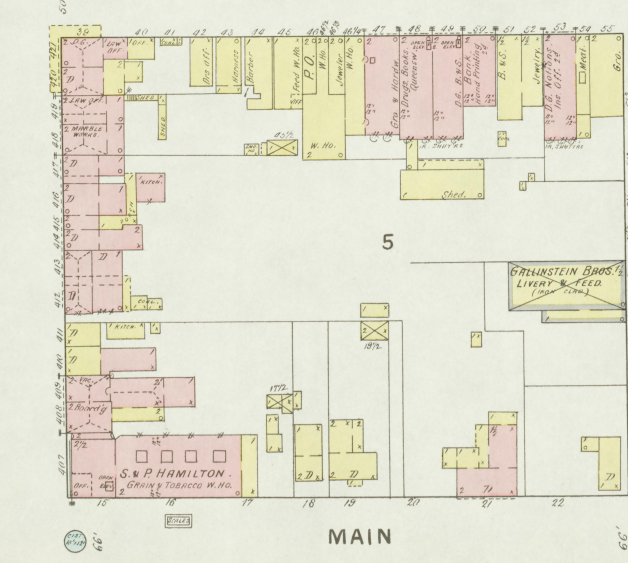
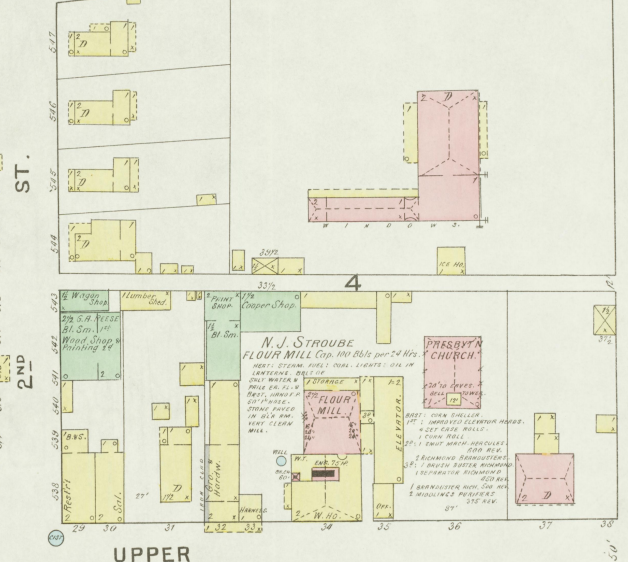
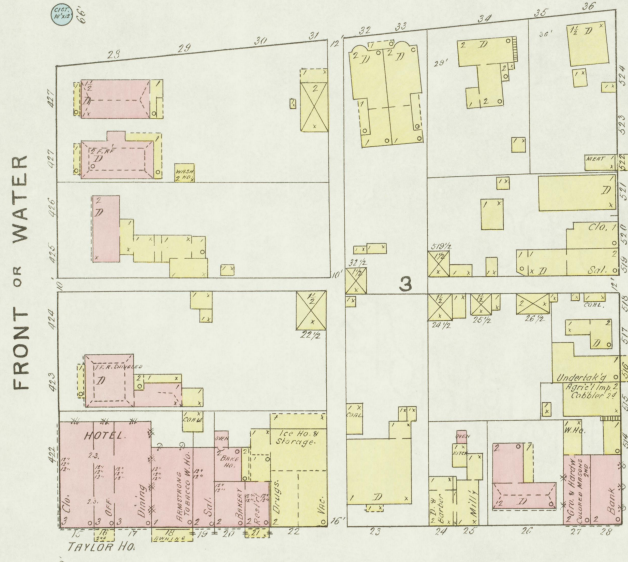
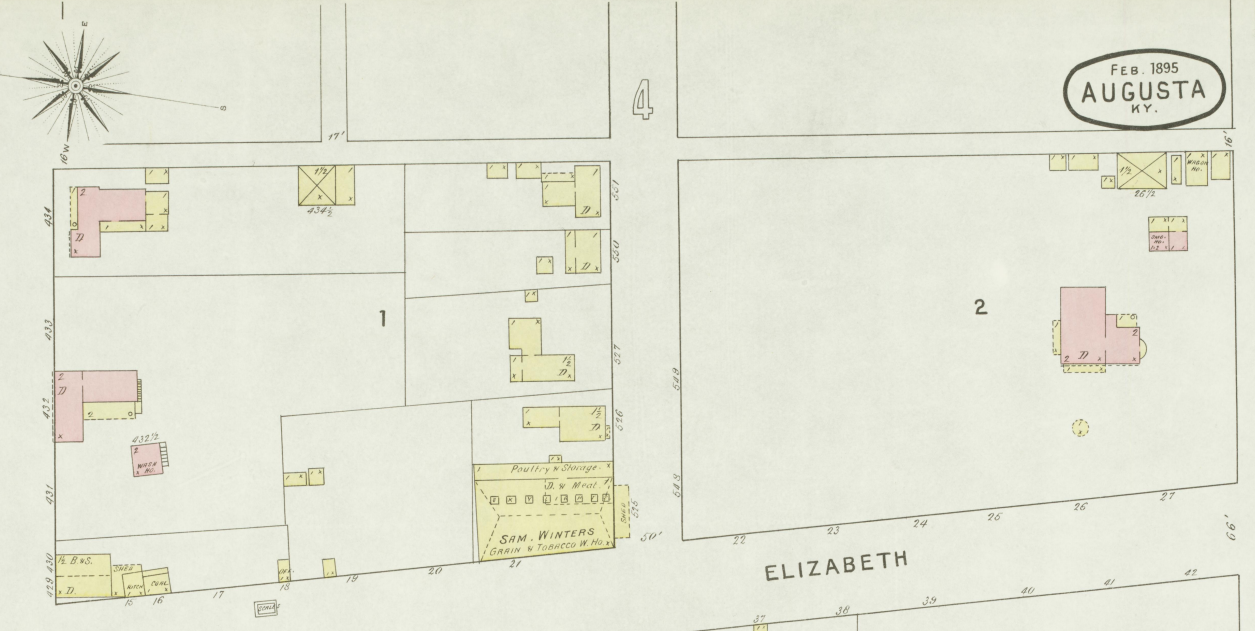


Ohio River

FEB. 1895  
AUGUSTA  
KY.

2

4



3RD C. & O. R. R. ST.

3

Map of Augusta, Ky. Feb. 1895

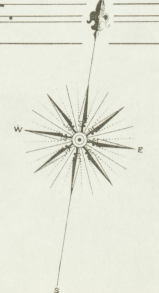
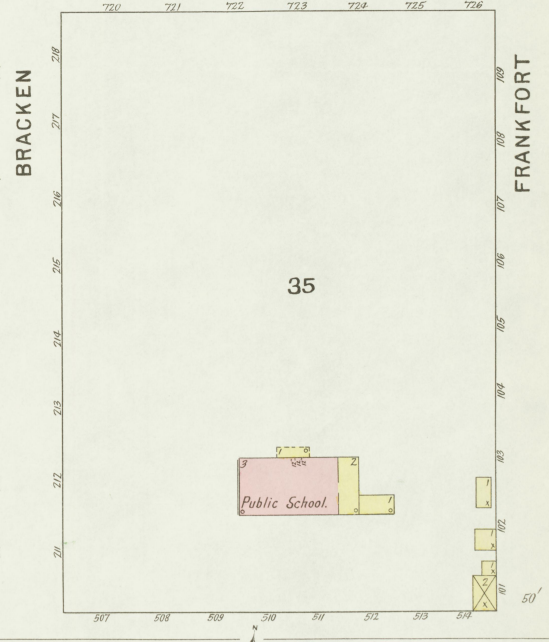
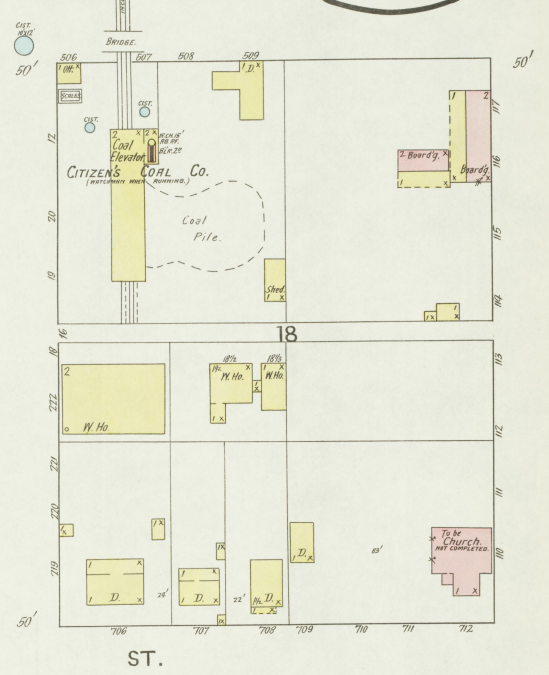
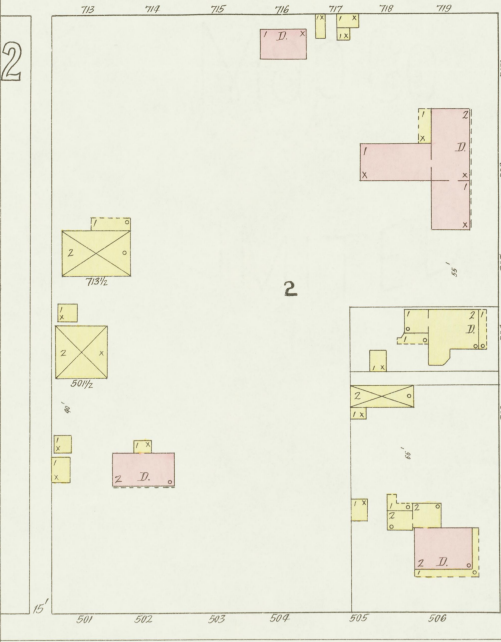
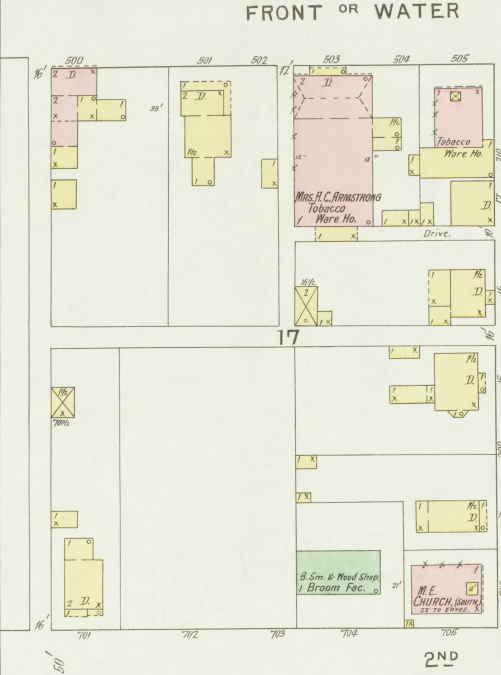
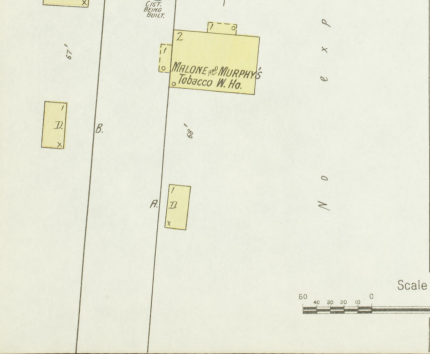
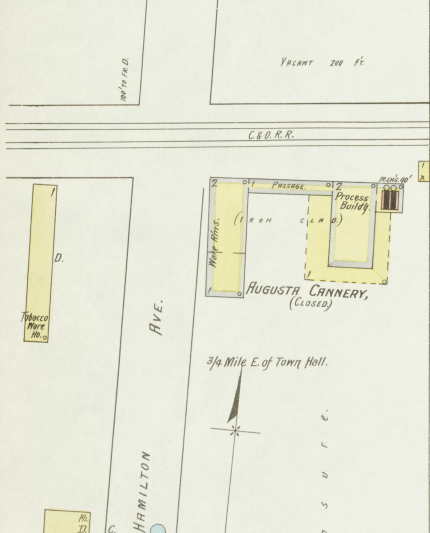
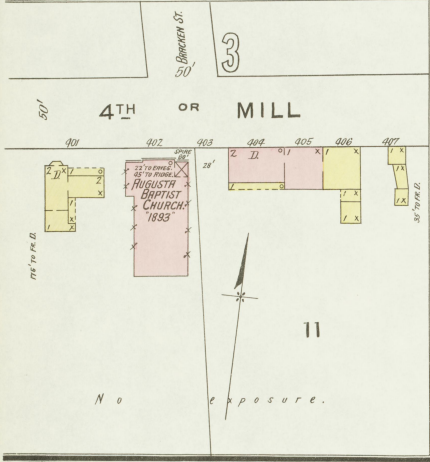
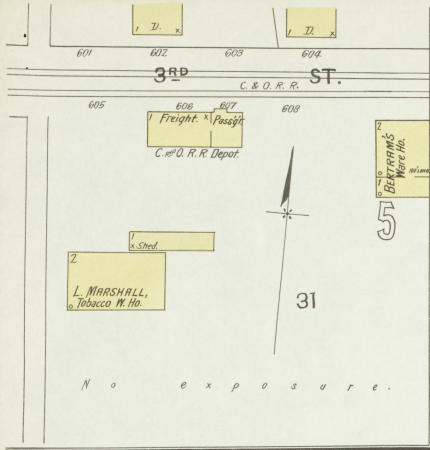
FEB. 1895  
AUGUSTA  
KY.



Scale of Feet.

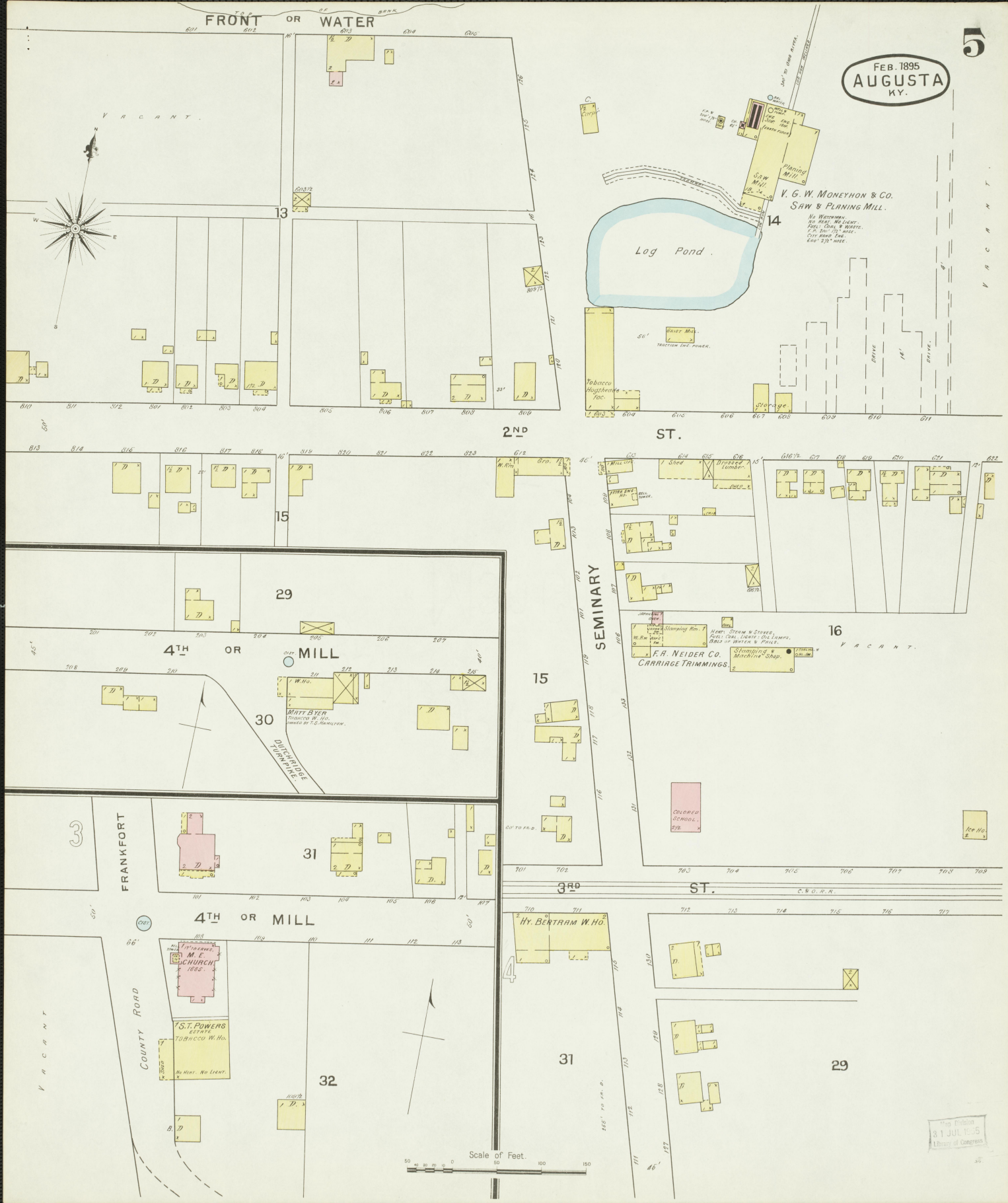
Map drawn  
JUL 1895  
City of Augusta

FEB. 1895  
AUGUSTA  
KY.



Map Division  
JULY 1895  
Library of Congress

FEB. 1895  
AUGUSTA  
KY.



FRONT OR WATER

Log Pond

V. G. W. MONEYHON & CO.  
SAW & PLANING MILL.

4TH OR MILL

FRANKFORT

4TH OR MILL

2ND ST.

ST.

SEMINARY

3RD ST.

Scale of Feet.

This Edition  
JULY 1895  
Library of Congress