1

(3312)

2 SHEETS

1

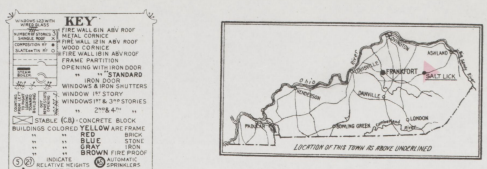



SANBORN MAP COMPANY

POPULATION 600

PREVAILING WINDS S.W. & N.E.

FOR WATER FACILITIES AND FIRE DEPARTMENT SEE REPORT

SALT LICK

BATH COUNTY

KENTUCKY

SEPTEMBER 1927

NEW YORK

COPYRIGHT 1927 BY THE SANBORN MAP COMPANY

ONE OF THE ADVANTAGES REALIZED IN THE PRODUCTION OF OUR PUBLICATIONS IS THE RAPIDITY AND ABSOLUTE ACCURACY IS NOT GUARANTEED

©clF 46604

DEC 12 '27

SURVEYED BY

KENTUCKY ACTUARIAL BUREAU.

WATER FACILITIES: None. FIRE DEPT: None

SALT LICK & FARMERS PIKE

COLLIVER AV.

MAPLE

ALLEY

OWINGSVILLE & MENEFEE PIKE

RAILROAD

C. & O. R. R. DEPOT

C. & O. R. R.

MAIN

Scale of Feet.

Copyright 1927 by the Sanborn Map Co.

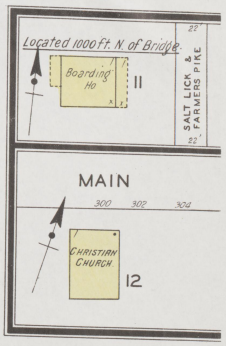

2

J.J.
10.27
P

2
2
SEPT. 1927
SALT LICK
KY.
13
14
CENTER
CANEY
MAIN
15
16
17
19
SCHOOL
VACANT
SCHOOL 1st LODGE 2d
BLSM & AUTO REPAIR
COPE & FERTILIZER STGE
Dept S
DRY KILNS
PLANING MILL No 7
SORTING RACK No 8
OPEN PLANING
WALK
No 5 WARE HO No 3
No 4 WARE HO No 2
No 3 RETAIL WHO No 1
OPEN SHED
BENCH WOODWORKING
LOADING No 2 SHED
SALT LICK LUMBER CO.
Located 1 mile E. of Town
PRIVATE SWITCH
DOCK
Pond
CROSS TIES
BENCH WOODWKG
LUMBER SHED
ROAD
LUMBER STGE
JARRETT LUMBER CO.
Located 1500 ft S. of 97, Main St.
PIPE & OIL SUPPLIES
Located 1000 ft S. of 108, Main St. & 500 ft E. of Main St. in field
Scale of Feet.
Copyright 1927 by the Sanborn Map Co.
BLSM.
GRIST MILL
Located 100 ft N. of Jarrett Lumber Yard