

Sketch Map of
Campus
UNIVERSITY OF KENTUCKY
 Lexington

1942
 Revised and Retraced, December, 1945
 Revised _____, December, 1948
 Revised _____, February, 1950
 Revised and Retraced, August, 1950



Area of Main Campus, 106 Acres

KEY TO BUILDINGS

- 1 - Wm. S. Taylor Education Building
- 2 - Coal Research Laboratory
- 3 - Central Heating Plant
- 4 - Service Building
- 5 - Engineering Annex
- 6 - Veterans Housing
- 7 - Hamilton House
- 8 - McDowell House
- 9 - Lydia Brown House
- 10 - Patterson Hall
- 11 - Doped Hall
- 12 - Jewell Hall
- 13 - Temporary Classroom Building
- 14 - "The Wildcat" - Bowling
- 15 - Memorial Coliseum
- 16 - Stoll Field
- 17 - Alumni Gymnasium
- 18 - Student Union
- 19 - Frazer Hall - Extension, History, Philosophy and Ancient Lang.
- 20 - Barker Hall - Buell Armory
- 21 - Administration
- 22 - White Hall - Commerce
- 23 - Museum of Anthropology
- 24 - Faculty Club
- 25 - Lafferty Hall - Law
- 26 - Social Sciences - Sociology, Pol. Sci., Geography and Anthropology
- 27 - Fine Arts
- 28 - Maxwell Place
- 29 - Margaret I. King Library
- 30 - Pence Hall - Physics
- 31 - Chemistry Annex
- 32 - Kaeble Hall - Chemistry
- 33 - McKey Hall - English, Mathematics, Radio and Social Work
- 34 - Journalism
- 35 - Mining Laboratory
- 36 - Anderson Hall - Engineering
- 37 - Miller Hall - Geology and Languages
- 38 - Newby Hall - Psychology
- 39 - Health and Hygiene - Infirmary
- 40 - Little Commons
- 41 - Agriculture
- 42 - Psychology Annex
- 43 - Memorial Hall
- 44 - Home Economics
- 45 - Highway Research Laboratory
- 46 - W.B. Funkhouser Biological Sock. Bldg.
- 47 - Plant Nursery
- 48 - Auxiliary Residence for Men
- 49 - Nursery School
- 50 - Breckinridge Hall
- 51 - Kinkaid Hall
- 52 - Brodley Hall
- 53 - Bowman Hall
- 54 - Aeronautical Research Laboratory
- 55 - Tobacco Research Laboratory
- 56 - Small Animal Laboratory
- 57 - Insectary and Conservatory
- 58 - Agricultural Experiment Station
- 59 - Dairy Products
- 60 - Stock Judging Pavilion
- 61 - Agricultural Engineering
- 62 - Service Barns
- 63 - Meats Laboratory
- 64 - Animal Pathology
- 65 - Animal Pathology Hospital

K. J. Miller, Buildings & Grounds
 5.1.50
 1950
 8 1/2 in

WHAT IS A UNIVERSITY

A UNIVERSITY is a place; it is a spirit. It is men of learning; it is a collection of books; it is laboratories where work in science goes forward; it is the source of the teaching of the beauties of literature and the arts; it is the center where ambitious youth gathers to learn; it protects the traditions, honors the new and tests its values; it believes in truth, protests against error and leads men by reason rather than force.

—Frank L. McVey

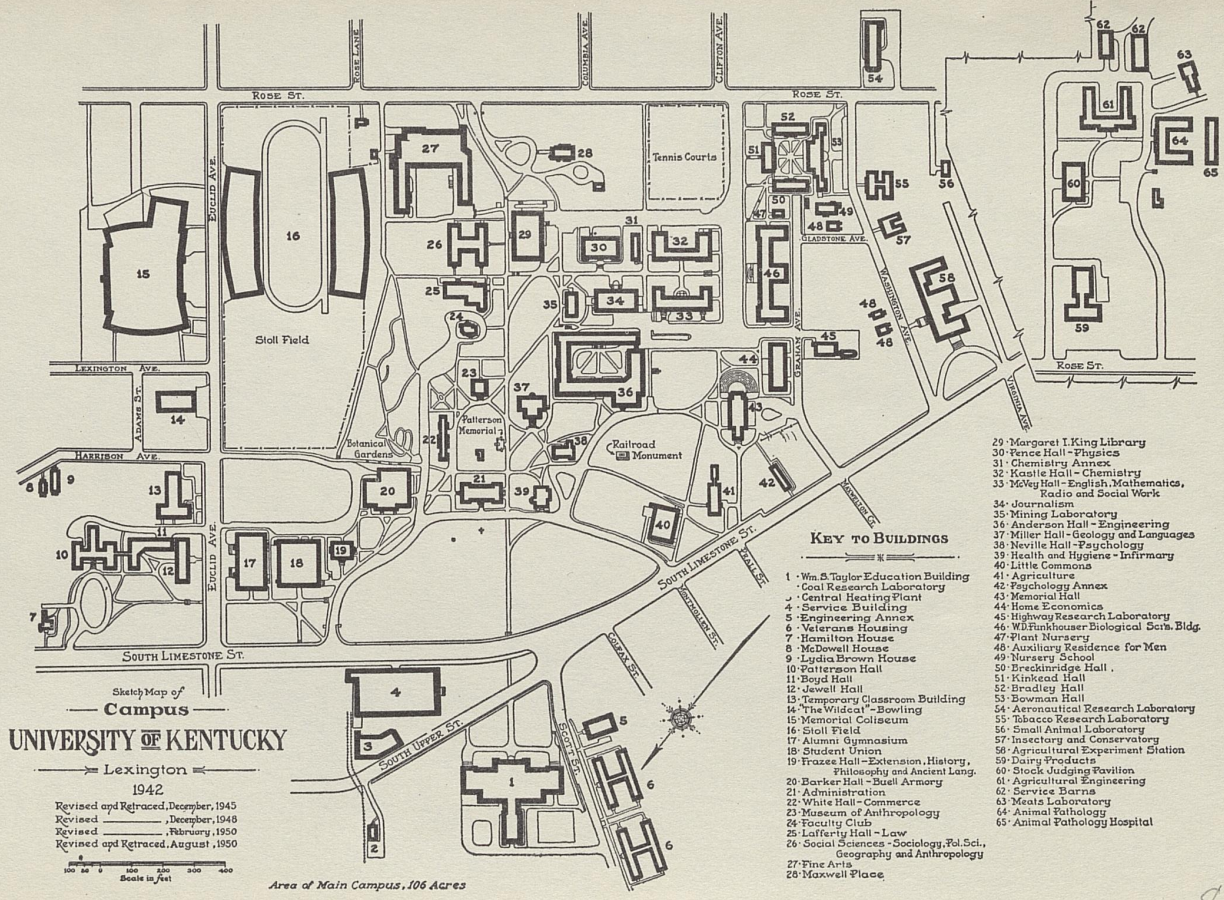
Dept. file

Box 53

Maps - Chronological to show changes in UK campus


55

5 1/2 in



Sketch Map of
Campus
UNIVERSITY OF KENTUCKY
 Lexington
 1942

Revised and Retraced, December, 1945
 Revised _____, December, 1948
 Revised _____, February, 1950
 Revised and Retraced, August, 1950



Area of Main Campus, 106 Acres

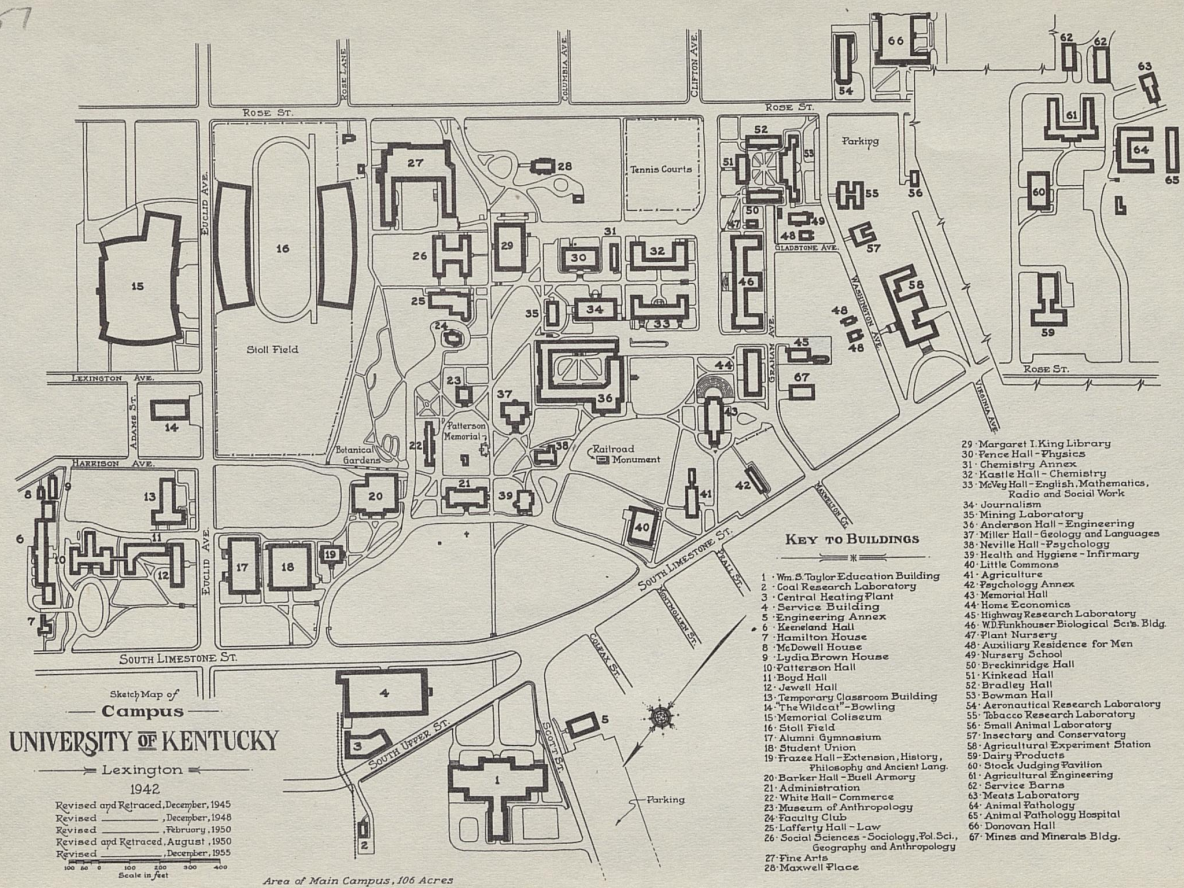
KEY TO BUILDINGS

- 1 - Wm. S. Taylor Education Building
- 2 - Coal Research Laboratory
- 3 - Central Heating Plant
- 4 - Service Building
- 5 - Engineering Annex
- 6 - Veterans Housing
- 7 - Hamilton House
- 8 - McDowell House
- 9 - Lydia Brown House
- 10 - Patterson Hall
- 11 - Boyd Hall
- 12 - Jewell Hall
- 13 - Temporary Classroom Building
- 14 - "The Wildcat" - Bowling
- 15 - Memorial Coliseum
- 16 - Stoll Field
- 17 - Alumni Gymnasium
- 18 - Student Union
- 19 - Frazer Hall - Extension, History, Philosophy and Ancient Lang.
- 20 - Barker Hall - Drill Armory
- 21 - Administration
- 22 - White Hall - Commerce
- 23 - Museum of Anthropology
- 24 - Faculty Club
- 25 - Lafferty Hall - Law
- 26 - Social Sciences - Sociology, Pol. Sci., Geography and Anthropology
- 27 - Fine Arts
- 28 - Maxwell Place
- 29 - Margaret I. King Library
- 30 - Pence Hall - Physics
- 31 - Chemistry Annex
- 32 - Kessler Hall - Chemistry
- 33 - McVey Hall - English, Mathematics, Radio and Social Work
- 34 - Journalism
- 35 - Mining Laboratory
- 36 - Anderson Hall - Engineering
- 37 - Miller Hall - Geology and Languages
- 38 - Neville Hall - Psychology
- 39 - Health and Hygiene - Infirmary
- 40 - Little Commons
- 41 - Agriculture
- 42 - Psychology Annex
- 43 - Memorial Hall
- 44 - Home Economics
- 45 - Highway Research Laboratory
- 46 - W.B. Funkhouser Biological Scis. Bldg.
- 47 - Plant Nursery
- 48 - Auxiliary Residence for Men
- 49 - Nursery School
- 50 - Breckinridge Hall
- 51 - Kinkead Hall
- 52 - Bradley Hall
- 53 - Bowman Hall
- 54 - Aeronautical Research Laboratory
- 55 - Tobacco Research Laboratory
- 56 - Small Animal Laboratory
- 57 - Insectary and Conservatory
- 58 - Agricultural Experiment Station
- 59 - Dairy Products
- 60 - Stock Judging Pavilion
- 61 - Agricultural Engineering
- 62 - Service Barns
- 63 - Meats Laboratory
- 64 - Animal Pathology
- 65 - Animal Pathology Hospital

8 1/2 in

156 + '57

10
5.2



Sketch Map of
Campus
UNIVERSITY OF KENTUCKY

Lexington
1942
Revised and Retraced, December, 1945
Revised _____, December, 1948
Revised _____, February, 1950
Revised and Retraced, August, 1950
Revised _____, December, 1955

Scale in Feet
0 50 100 150 200

Area of Main Campus, 106 Acres

KEY TO BUILDINGS

- 1 - Wm. S. Taylor Education Building
- 2 - Coal Research Laboratory
- 3 - Central Heating Plant
- 4 - Service Building
- 5 - Engineering Annex
- 6 - Kearsland Hall
- 7 - Hamilton House
- 8 - McDowell House
- 9 - Lydia Brown House
- 10 - Patterson Hall
- 11 - Boyd Hall
- 12 - Jewell Hall
- 13 - Temporary Classroom Building
- 14 - "The Wildcat" - Bowling
- 15 - Memorial Coliseum
- 16 - Stoll Field
- 17 - Alumni Gymnasium
- 18 - Student Union
- 19 - Frazer Hall - Extension, History, Philology and Ancient Lang.
- 20 - Barker Hall - Duell Armory
- 21 - Administration
- 22 - White Hall - Commerce
- 23 - Museum of Anthropology
- 24 - Faculty Club
- 25 - Lafferty Hall - Law
- 26 - Social Sciences - Sociology, Pol. Sci., Geography and Anthropology
- 27 - Fine Arts
- 28 - Maxwell Place
- 29 - Margaret I. King Library
- 30 - Pence Hall - Physics
- 31 - Chemistry Annex
- 32 - Kastle Hall - Chemistry
- 33 - McVey Hall - English, Mathematics, Radio and Social Work
- 34 - Journalism
- 35 - Mining Laboratory
- 36 - Anderson Hall - Engineering
- 37 - Miller Hall - Geology and Languages
- 38 - Neville Hall - Psychology
- 39 - Health and Hygiene - Infirmary
- 40 - Little Commons
- 41 - Agriculture
- 42 - Psychology Annex
- 43 - Memorial Hall
- 44 - Home Economics
- 45 - Highway Research Laboratory
- 46 - W. Funkhouser Biological Sci. Bldg.
- 47 - Plant Nursery
- 48 - Auxiliary Residence for Men
- 49 - Nursery School
- 50 - Breckinridge Hall
- 51 - Kinkead Hall
- 52 - Bradley Hall
- 53 - Bowman Hall
- 54 - Aeronautical Research Laboratory
- 55 - Tobacco Research Laboratory
- 56 - Small Animal Laboratory
- 57 - Inspectory and Conservatory
- 58 - Agricultural Experiment Station
- 59 - Dairy Products
- 60 - Stock Judging Pavilion
- 61 - Agricultural Engineering
- 62 - Service Barn
- 63 - Meats Laboratory
- 64 - Animal Pathology
- 65 - Animal Pathology Hospital
- 66 - Donovan Hall
- 67 - Mines and Minerals Bldg.

8.2 in