Covington
Newport
DAYTON
LUDLOW,
BELLEVUE,
KENTUCKY

PUBLISHED BY THE Sanborn-Perris CO. Limited
117 BROADWAY, NEW YORK

MAP 1894 Scale 50 Ft. to an Inch

Copyright 1894, by the Sanborn-Perris Map Co. Limited.

COPYRIGHT ENTRY MAR 1 1894 9519. 2.

INDEX.

For "LUDLOW," see Sheets 3 & 4.
" "MILLDALE," see Sheets 54 & 55.

STREETS.

SHEET

A

Adela, at Ludlow, ... 4
Arnold, ... 16
Ash, at Ludlow, ... 53-54 4

B

Baker, ... 30
Bakewell, ... 100-326 *6
" 101-327 *5
" 400-627 11
" 628-848 *17
" 629-849 *16
" 851-859 *22
Bank Lick, ... 800-865 18
" " 866-876 18
" " 867-879 *23
" " 900-1065 23
" " 1100-1108 *33
" " 1101-1109 *23
" " 1110-1321 33
" " 1323-1339 38
" " 1540-1727 43
" " ..... near Willow 49
" " ..... S. of " 52
" " " at Central Covington, ... 52 & 53
Beech Court, ... 5
Berry, ... 23
Brace, ... 1200-1329 42
" 1540-1549 47
Bracker's Alley, ... 23
Bremen, ... 1-59 *18
" 2-74 *12
" 61-75 *17
Bullock, ... 31
Burnett, ... 1-50 46
" 51-134 47
" 135-216 48
Bush, ... 1-84 35
" 109-181 36
" ..... W. of Lee 32
Butler, at Ludlow, ... 31-60 3
Byrd, ... 1-10 40
" 11-72 41
" ..... E. of Wheeler 42

C

Carneal, at Ludlow, ... 17-96 4
Catharine, ... 48
Centre, ... between Bakewell and Philadelphia 30
" ..... Worth to Quarry 29
" ..... E. of Baker 30
Clinton Court, E., ... 14
" " W., ... 14
Cooper, ... 20
Cordelia, ... 46
Court Ave., ... 100-335 9
Covington Ave., ... 12
Craig, ... 500-607 15
" 604-857 18
Crescent Ave., ... 1-133-150 30
" " 200-601 27
Cross, ... 30

D

Dalton Ave., ... 16
Davies, at Ludlow, ... 1-32 3
Denver, ... 27

E

Edward, ... N. of 17th 47
" ..... S. " 48
Eighteenth, E., ... 1-70 50
" " 71-130 51
" " W., ... 51
Eight, E., ... 1-88 20
" " 89-160 19
" " W., ... 1-86 19
" " 87-152 18
" " 153-214 17
" " 216-295 16
Eleventh, E., ... 1-85 *25
" " 2-96 *25
" " 100-202 *26
" " 101-185 *26
" " 201-241 *27
" " W., ... 1-89 *24
" " 2-80 *24
" " 82-96 *23
" " 91-99 *23
" " 100-198 *32
" " 101-199 *22
" " 200-246 31
" " 247-268 28
Ella, ... near 15th 42
" ..... near Oliver 47
Elm, at Ludlow, ... 15-76 4
" " " 60-155 3
Emma, ... 17

F

Ferry, ... near Second 27
Fifteenth, E., ... 1-108 46
" " 109-170 41
" " ..... E. of Wheeler 42
" W., ... 1-92 39
" " 93-144 38
Fifth, E., ... 1-88 14
" " 89-150 15
" W., ... 1-92 15
" " 93-181 17
" " 183-262 11
Fisk, ... 32
Foote Ave., ... near Tenth 26
Forest Ave., at Ludlow, ... 3
Fourteenth, E., ... 1-12 40
" W., ... 1-92 39
" " 93-144 38
Fourth, E., ... 1-87 *14
" " 2-38 *8
" " 40-120 *9
" " 80-155 *15
" " 122-160 *19
" W., ... 1-97 *13
" " 2-52 *8
" " 54-143 *12
" " 99-183 *12
" " 144-208 *6
" " 185-281 *11
" " 210-296 *8
Front, E., ... 1-37 8
" " 39-60 9
" " 67-120 10
" W., ... 1-48 8
" " 49-128 7
Fry, ... 22

G

Garrard, ... 100-340 *10
" 101-341 *9
" 400-545 13
" 602-814 *23
" 1100-1318 34
" 1513-1527 41
" 1528-1621 46
" 1700-1929 51
George, at Ludlow, ... 21-61 *4
" " 24-62 *3
Greenup, ... 100-343 5
" 400-600 *15
" 401-545 *14
" 601-833 *20
" 602-814 *23
" 816-1058 *16
" 901-1057 *23
" 1100-1320 *36
" 1101-1319 *35
" 1321-1514 40
" 1513-1635 *45
" 1516-1639 *46
" 1700-1926 *51
" 1701-1921 *50
Greer Ave., ... 700-857 18

H

Harvey, ... 18
Hawthorne, ... 460-479 28
" 480-508 *28
" 481-503 *31
Hayman, at W. Covington, ... 53
Hermes, ... 28
High, ... 29
Holman Ave., ... 1100-1121 23
" " 1116-1320 33
" " 1321-1536 38
" " 1537-1728 43
Horton, ... 16

J

Jackson, ... 23
John, ... near Oakes 27
" 1800-1847 50
" 1848-2031 52
" at W. Covington, ... 53
Johnston, ... 100-326 *7
" 101-325 *6
" 400-535 12
Julia, ... 48

K

Kellog, ... N. of 17th 44
" ..... S. " 49
Kendall, ... 41
Kennedy, ... 10
Kenner, at Ludlow, ... 29-84 3
" ..... near Linden 4
Kip, ... 1000-1112 *23
" 1001-1097 *22

L

Lee, ... 1120-1234 *33
" 1121-1233 *32
Leonard, ... 29
Letitia, ... 51
Lewis, ... Russell Ave. to Craig 30
" 1-70 30
" ..... W. of Western Ave. 29
Linden Ave., ... near Holman Ave. 23
" at Ludlow, ... 79-120 4
Lockwood, ... 1
Locust, ... 1100-1121 23
" at Ludlow, ... 10-30 *4
Longworth, ... 1700-1921 50
Lotts, at Ludlow, ... 29-84 3
Lush, ... 28
Lynn, ... 1-96 25
" 100-179 26

M

Madison Ave., ... 100-335 8
" " 400-542 *14
" " 401-539 *13
" " 600-832 *20
" " 601-833 *21
" " 900-1054 *25
" " 901-1055 *24
" " 1100-1324 *35
" " 1101-1317 *34
" " 1315-1533 *39
" " 1326-1515 *38
" " 1514-1636 *45
" " 1535-1641 *44
" " 1700-1904 *56
" " 1701-1909 *49
" " 1906-2047 52
" " 2048-2085 53
" at Central Covington, ... 53
Main, ... 100-335 6
" 400-627 11
" 628-857 17
" 900-959 22
" 1100-1255 23
" at W. Covington, ... 53
Martin, ... 21
Mary, ... N. of 17th 47
" ..... S. " 48
Montague, ... 1-21 28
" 2-20 *29
" 23-63 *30
Montgomery, ... 13
Mullins, ... 52

N

Nancy, ... 1500-1528 *47
" 1501-1527 *46
Neave, ... 39
Nineteenth, E., ... 1-86 50
" " 87-151 51
Ninth, E., ... 1-91 *23
" " 2-88 *22
" " 90-175 26
" W., ... 1-87 *24
" " 2-86 *19
" " 88-98 *18
" " 89-97 *23

O

Oak, at Ludlow, ... 21-40 4
" " 41-132 5
Oakes, ... near Second 27
Oliver, ... 1-80 47
Orchard, ... 1-29 *23
" 2-28 *23

P

Park Place, ... 9
Patton, ... 1-38 46
" 39-132 47
Perry, ... 800-851 16
Philadelphia, ... 100-337 5
" 400-627 11
" 628-853 16
" 900-963 29
" 1-80 19
Pike, ... 88-192 18
" 187-238 23
" 239-257 *23
" 240-258 17
" 259-355 22
" 359-469 31
Pleasant, ... 410-538 *30
" 411-445 *31
" 455-539 *28
" 540-641 28
" 1-57 *40
" 2-46 *35
" 48-130 *36
" 59-149 *41
" 132-140 *37
Prospect Ave., ... 800-1057 *22

Q

Quarry, ... 29

R

Rickey, ... 1200-1320 37
" 1321-1541 42
" 1546-1548 47
" 1-81 *22
" 2-68 *18
" 70-152 *17
" 83-151 *22
" 153-184 22
" 1-88 *26
" 89-180 26
" W., ... 1-69 23
" 70-105 23
Lush, ... 100-335 7
" 400-536 *13
" 401-537 *12
" 600-834 *19
" 601-835 *18
" 900-1060 *24
" 901-1059 *23
" 1100-1316 *34
" 1101-1317 *33
" 1318-1523 *38
" 1319-1535 *39
" 1534-1728 *44
" 1537-1727 *45
" ..... S. of 17th 49
Riddle, ... 1-86 25
" 87-183 *21
" 182-241 37
" 1-86 34
" 88-179 33
" 180-246 32
" 247-302 31
" 299-350 28
" 1-30 52
Robbins Ave., E., ... near Crescent Ave. 27
" " 1-86 35
" " W., ... 100-185 36
" " 186-251 37
" " 1-86 34
" " 88-181 33
" " 182-247 32
" " 249-280 31
Russell Ave., ... 100-335 7
" 400-536 *13
" 401-537 *12
" 600-834 *19
" 601-835 *18
" 900-1060 *24
" 901-1059 *23
" 1100-1316 *34
" 1101-1317 *33
" 1318-1523 *38
" 1319-1535 *39
" 1534-1728 *44
" 1537-1727 *45
" ..... S. of 17th 49

S

Sanford, ... 400-541 15
" 600-735 21
Saratoga Ave., ... 400-535 13
" W., ... 1-80 52
" " 87-131 *26
" " 88-130 *21
Scott, ... 100-342 *9
" 101-339 *8
" 400-541 14
" 600-835 20
" 900-1057 25
" 1100-1321 35
" 1322-1510 40
" 1511-1632 45
" 1700-1841 50
" 1900-1926 *50
" 1901-2035 *52
Second, E., ... 1-44 8
" " 45-130 9
" W., ... 131-198 10
" " 1-56 8
" " 57-128 7
" " 130-199 6
" " 200-297 5
" " 300-459 57
Seventeenth, E., ... 1-85 *50
" " 2-79 *51
" " 87-179 *52
" " 178-258 *47
" " 181-255 *48
" " 257-350 48
" W., N. S., Madison to Russell Ave. *44
" " S. S., " " " *43
" " ..... W. of " 48
Seventh, E., ... 1-88 20
" " 89-132 21
" W., ... 1-86 19
" " 85-109 18
" " 110-169 17
" " 170-189 16
Shaler, ... 49
Shelby, ... 16
Short, ... 31
Sixteenth, E., ... 1-70 46
" " 71-96 46
" W., ... Madison to Russell Ave. 44
" " ..... W. of " 45
Sixth, E., ... 1-85 *20
" " 2-86 *14
" " 87-121 *21
" " 88-120 *15
" W., ... 1-95 *19
" " 2-90 *18
" " 92-150 *12
" " 97-129 *18
" " 153-164 12
" " 165-232 11
" " ..... near Crescent Ave. 27
Somerset, at Ludlow, South Side, ... *3
Southgate, ... 2
Spring, ... 1200-1315 34
" 1316-1531 39
" ..... Worth to Quarry 29
Stewart, ... 1-56 8
" 57-86 7

T

Taylor Ave., at Milldale, ... 55
Taylor Mill Pike, at Milldale, ... 1-90 25
Tenth, E., ... 91-185 26
" W., ... 1-88 24
" " 90-107 23
Third, E., ... 1-46 8
" " 47-122 9
" " 133-170 10
" W., ... 1-52 8
" " 53-134 7
" " 135-194 6
" " 205-298 5
" " ..... near Crescent Ave. 27
Thirteenth, E., ... 1-86 35
" " 100-185 36
" " 186-251 37
" W., ... 1-86 34
" " 88-181 33
" " 182-247 32
" " 249-280 31
Thomas, ... near 16th 46
" ..... W. of Licking River 48
Trevor, ... 1-44 35
" 45-140 36
" 141-150 37
Twelfth, E., ... 1-86 35
" " 87-183 *41
" " 182-241 37
" " 1-86 34
" " 88-179 33
" " 180-246 32
" " 247-302 31
" " 299-350 28
Twentieth, E., ... 1-30 52
" W., ... 52

W

Washington, ... 100-220 *8
" 101-221 *7
" 600-853 19
" 900-1059 24
" 1100-1321 34
" 1325-1531 30
" 1532-1741 44
" ..... 17th to Willow 49
" ..... S. of " 52
" at W. Covington, ... 53
Water, ... near 15th 42
" 17th 48
Watkins, ... 1-48 33
" 50-115 32
Western Ave., ... 200-385 27
" " 579-691 *29
" " 580-690 *30
Wheeler, ... 1100-1138 *37
" 1101-1139 *36
" 1200-1319 37
" 1320-1542 *42
" 1321-1535 *41
Willard, ... 17
William, West Side, ... N. of 17th *47
" ..... S. " " 48
Willow, ... 1-40 *52
" 2-40 *49
" ..... W. of Bank Lick 49
" Ave., ... 12
Wood, ... 1200-1321 35
" 1323-1351 40
Woodburn Ave., ... 1500-1519 38
" 1520-1725 43
Wool, ... 28
Worth, ... 415-476 29
Wright, ... near Oakes 27

Y

York, ... 22

SPECIALS.

SHEET

A

Ahlers Co.'s Vinegar Factory, ... 42
Architectural Iron Works, ... 14
Argonaut Cotton Mill Co., ... 8

B

Bade, J. H., Tobacco Factory, ... 9
Bavarian Brewery, ... 31 & 32
Benham & McDonald, Stone Works, ... 9
Bogart Gas Engine Co., ... 53
Bogenshutz, C., Stove & Range Co., ... 48
Boone Block, ... 14
Brandstettner & Portmann, Stair Builders, ... 21
Bremenkamp, H., & Son, Furniture Finishing, ... 53
Bremer, J., Brewing Co., ... 20
" " Malt House, ... 20
Brinker & Von Lehmen, Carriage Factory, ... 18
Brownfield, J. A., Planing Mill, ... 19
Bryant, J., Spice Mills, ... 19

C

Cambridge Tile M'f'g Co., ... 43
Carpenter & Orr, Lumber Co., ... 8
Catholic Church, at W. Covington, ... 53
" " " Ludlow, Carneal St., ... 4
Central Garden 23
" " Hotel, ... 19
Champion Ice Co., ... 8
C. & O. R. R. Repair Shops, ... 34
" " " Round House, ... 39
Christian Church, ... 14
Cincinnati Leaf Tob. W. H. Co., ... 9
" " N. & C. Elect. Ry. Car House, ... 22
" " " " " Power House, ... 9
" " " Ry. Car Ho. & Shop, ... 52
City Flour Mills, ... 19
" Market House, ... 19
Cobb, S. G., Florist, ... 20
Colored M. E. Church, 18 E. 9th, ... 39
" " " 129 E. 9th 36
Commonwealth Printing, ... 14
Consumers' Ice Co., ... 19
Covington Brass M'f'g Co., ... 44
" Electr. Light & Power Co., ... 14
" Gas Light Co., ... 21 & 26
" High School, ... 34
" Lumber Co., ... 53
" Machine Works, ... 19
" Short Route Station, ... 19
" Steam Stone Works, ... 9
" Stock Yards, ... 44
" Woolen Mill, ... 22
County Court House, ... 9
Culbertson, D. C., & Bro., Saw Mill, ... 6

D

Deglow, H. R., Tannery, ... 31
" L. H. " 31
Droege, L., & Sons, Rolling Mill, ... 37

E

Electric Street R'y Power House, ... 9
Eleventh St. M. E. Church, ... 25
Evangelische Reformirte Kirche, ... 17

F

Farrell, J., Stone Works, ... 6
First Baptist Church, ... 8
" " " at Ludlow, ... 4
" Presbyterian Church, ... 8
" " at Ludlow, ... 3

G

Goldsmith, P., & Son, Toy, &c., Works, ... 8
Gouvion, J., & Sons, Carriage Factory, ... 19

H

Hackathorne, J. L., Box Factory, ... 14
Hais, C., & Co., Slaughter House, ... 19
Hall Capsule Co., ... 32
Hamilton, T. S., Tobacco Warehouse, ... 9
Hartke, J., Carriage Factory, ... 19
Heckman Co., Soap Factory, ... 12
Hellman, C., Lumber Yard, ... 32
" " Planing Mill, ... 31
Hemingray Glass Co., ... 8
Herold, J., Woolen Mill, ... 22
Hollingworth, W. T., Foundry Facings, ... 6
Home for Aged & Indigent Women, ... 21
Homston, Stanwood & Gamble, Machine Works, ... 5
Howell Wheel Co., ... 19
Hudson, J. S., Tobacco Factory, ... 13
Hufkers, H., Brick Yard, ... 42
Humpert, J., Lumber, ... 19

I

Imeson, J. W., Stone Yard, ... 35
Immanuel's Church, ... 24
I. O. O. F. Building, ... 14

J

Jacobs, C. C., Cordage Co., ... 23

K

Keith, C. W., & Son, Stock Yards, ... 38
Kenton Furniture Co., ... 21
Kentucky Democrat Printing, ... 13
" Mineral Water Factory, ... 23
" Railroad Tobacco Co., ... 9
" Spice Mills, ... 9
Kinsinger, F., Distillery, at Milldale, ... 54
Kraus, C., Slaughter House, ... 29

L

La Salette Academy, ... 21
Latonia Distilling Co., at Milldale, ... 54
" Hotel, ... 14
" Jockey Club Race Tracks, at Milldale, ... 55
Lewisburg Brewery, ... 30
Licking River Rolling Mills, ... 37
L. & N. R. R. Freight Depot, ... 19
Lovell & Buffington Tobacco Co., ... 8

M

McDannold, F. M., Lumber Yard, ... 44
Madison Ave. Baptist Church, ... 25
" " Presbyt. " 24
Main St. Meth. Episc. Church, ... 17
Market House, W. Sixth St., ... 11
" " W. Seventh St., ... 19
" " E. Seventh St., ... 35
Masonic Building, ... 20
Mesinger Building, ... 26
" G. W., Undertaker, ... 19
Metal Relief Sign & M'f'g Co., ... 21
Meyer, F. J., Sifter M'f'y, ... 20
Mitchell, Prantor & Co., Rolling Mill, ... 5
Montgomery, A., & Co., Coal Elevator, ... 5
Morgan & Dye Co.'s Elevator (formerly), ... 54
Mother of God Church, ... 19
" " " Schools, ... 13

N

New England Distilling Co., ... 19
Niemeyer, F., Slaughter House, ... 29
Noonan, Dorsel Tobacco Co., ... 22
Notre Dame Convent, ... 13

O

Ohio & Kentucky Kid Leather Co., ... 30
" Casket & Coffin Co., ... 19
" Scroll & Lumber Co., ... 34
Overmann & Schrader, Cordage Works, ... 11

P

Perkins & Ernst, Tobacco Factory, ... 9
Phenix M'f'g Co., Furniture, ... 7
Piel Bros., Planing Mill, ... 19
Post & Co., Electric Works (formerly), ... 4
Prague & Matson, Tobacco Warehouse, ... 5
Protestant Children's Home, ... 39
Public School, Scott St., ... 14
" " Second District, ... 23
" " Third " 11
" " Fourth " 45

R

Rehfuss, F., Carriage Factory, ... 22
Rivard, A., Slaughter House, ... 29
Royal Steam Laundry, ... 14
Rattle, D., & Co., Packing House, ... 39

S

St. Aloysius' Cath. Church, ... 17
" Benedictus' Schule, ... 47
" Bonifacius' Cath. Church, at Ludlow, ... 4
" Elizabeth's Hospital, ... 24
" John's Catholic Church, ... 29
" " " Episcopal Church, ... 50
" Joseph's Catholic Church, ... 35
" " " School, ... 36
" Mary's Cathedral, &c., ... 39
" Patrick's Church, ... 23
" Paul's German E. P. Church, ... 35
" Walburg's Academy, ... 36
Sauter, A., Slaughter House, ... 29
Schlosser, A., Slaughter House, ... 29
Scott St. M. E. Church, ... 14
Seiler, J., Brewery, ... 20
Seventh St. School Kindergarten, ... 40
Shinkle M. E. Church, ... 8
" U. Coal Yard, ... 8
Sisters of Charity, ... 20
Smeltzerg & Billham, Coal Elevator, ... 37
Smith, H. W., & Co., Rectifiers, ... 20
Standard Electric Works (formerly), ... 4
Star Foundry Co., ... 6
Sweatman, H., Mrs., Brick Yard, ... 52

T

Taylor Block, ... 8
Temperance Hotel, ... 19
Trinity Church, ... 8

U

Union M. E. Church, ... 14
U. S. Custom House & P. O., ... 9
Universal Radial Drill Co. (formerly), ... 43

W

Walsh Building, ... 20
" J., & Co., Rectifiers, ... 10
Walz, A., Slaughter House, ... 29
Weller, J., Co.'s Vinegar Fact., at Milldale, ... 54
Wesley Chapel, M. E., at Ludlow, ... 3
West Covington Opera House, ... 53
Western Foundry Co., ... 5
Whiteman McNamara Tobacco Co., ... 20

* Indicates only one side of Street shown.

Map Division 31 JUL 1895 Library of Congress

55 Sheets
(8900)
COVINGTON
&
NEWPORT, KY.

1894

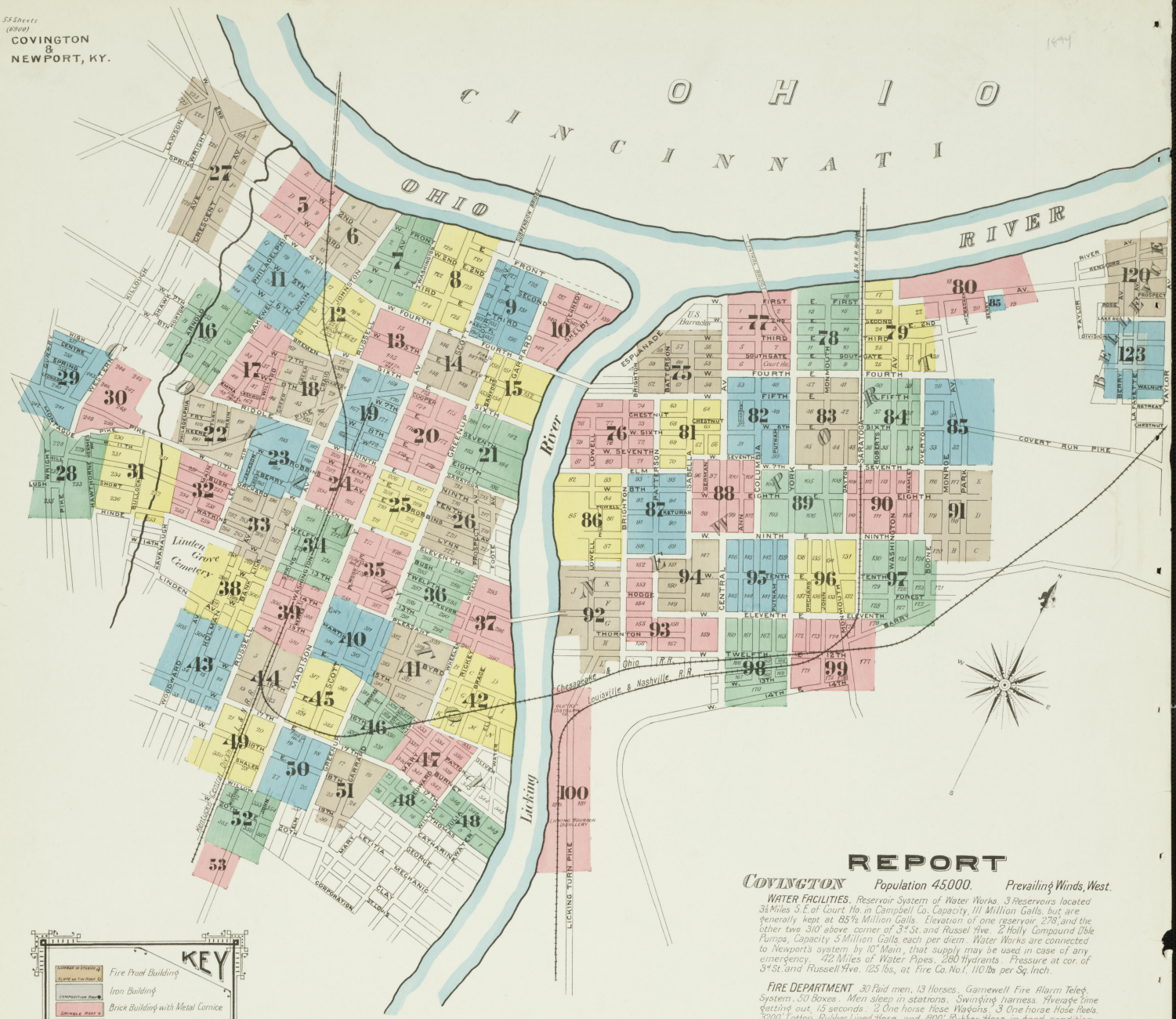

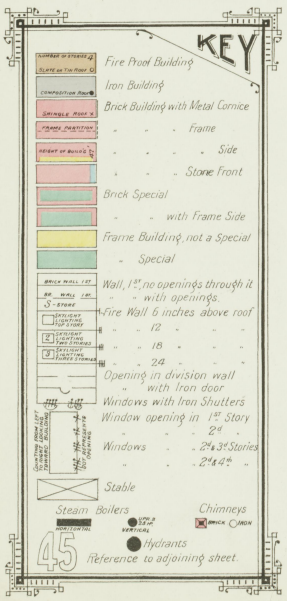

REPORT

COVINGTON Population 45,000. Prevailing Winds, West.

WATER FACILITIES. Reservoir System of Water Works. 3 Reservoirs located 3¼ Miles S.E. of Court Ho. in Campbell Co. Capacity, 111 Million Galls. but are generally kept at 85½ Million Galls. Elevation of one reservoir, 278', and the other two 310' above corner of 3d St. and Russel Ave. 2 Holly Compound Duble Pumps, Capacity 5 Million Galls. each per diem. Water Works are connected to Newports system by 10" Main, that supply may be used in case of any emergency. 42 Miles of Water Pipes. 280 Hydrants. Pressure at cor. of 3d St. and Russell Ave. 125 lbs., at Fire Co. No 1. 110 lbs per Sq. Inch.

FIRE DEPARTMENT. 30 Paid men, 13 Horses. Garnewell Fire Alarm Teleg. System. 50 Boxes. Men sleep in stations. Swinging harness. Average time getting out, 15 seconds. 2 One horse Hose Wagons, 3 One horse Hose Reels. 3200' Cotton, Rubber Lined Hose, and 600' Rubber Hose in good condition. 500' of poor Hose. 1-30' Extension Hook & Ladder Truck, 256' of Ladders. 1 Babcock Double 80 Gall Tank Chemical Eng. 2 Hand Chemicals. 1 First Class, and 2 Second Class Ahrens Steam Fire Engines, in reserve Streets, Paved

NEWPORT Population 28000 Prevailing Winds, West.

WATER FACILITIES. Reservoir System of Water Works. 2 Reservoirs of 60 Million Galls. capacity combined. Bottoms of reservoirs are 190' above the cor. of Fourth and York Sts. Pressure at that point 82½ lbs per Sq. Inch. 2 Holly Duplex Pumps, Capacity 2 Million Galls. each, and 1 Cope & Maxwell Pump, Capy 4 Million Galls. per 24 hours. 30 Miles of Water Pipes. 4" to 20". 185 Double Hydrants. Water Works connected with Covington System by a 10" Main.

FIRE DEPARTMENT. 10 Paid Men. 6 Horses. Swinging Harness. Garnewell Fire Alarm Teleg. System. 34 Boxes. 3 Hose Wagons. 1 Hose Reel. 3000' of good and 500' of poor, Cotton, Rubber Lined Hose. 1 Hook & Ladder Truck. 302 ft. of ladders. 2 Halloway Hand Chemical Engines.

BELLEVUE Population 4500. Prevailing Winds, West.

WATER FACILITIES. Water Supply from Newport, Average Pressure 75 lbs. Per Sq. Inch.

FIRE DEPARTMENT. No organized fire dept, but men are paid who take apparatus to fires, and work. 1-one horse Hose Reel. 2 Hand Hose Reels. 1200' Cotton, Rubber lined Hose in good condition.

DAYTON Population 5000. Prevailing Winds, West.

WATER FACILITIES. Water Supply from Newport, Average Pressure 70 lbs per Sq. Inch.

FIRE DEPARTMENT. No organized Fire Department, 1 Hook & Ladder Truck, 1 Hose Reel - drawn by hand. 600' Cotton, Rubber Lined Hose in good condition.

Note, Blocks numbered 100 or over, have arbitrary numbers, others are actual.

COVINGTON & NEWPORT, KY.

1894



INDEX.

NEWPORT, KY.

STREETS.

A

Ann, ... 700-847 88
" 900-1047 95
" 1100-1149 98

B

Barry, ... 97 & 99
Berry, ... 100-205 85
Boone, ... 900-926 *97
" 901-925 *91
" 927-1030 97
Brighton, ... 301-421 *75
" 500-721 76
" 723-925 *87
" 800-924 *86
" 1001-1305 *93
" 1010-1418 *92

C

Central Ave., ... 100-219 77
" " 300-420 *75
" " 301-345 *77
" " 401-651 *82
" " 500-624 *81
" " 700-849 88
" " 900-1048 *94
" " 901-1047 *95
" " 1100-1148 *93
" " 1101-1149 *98
" " 1200-1315 98
Chestnut, ... 200-341 81
" 400-621 76
Columbia, ... 100-341 77
" 400-647 82
" 700-846 *88
" 701-845 *89
" 900-1047 95
" 1100-1235 98

D

Dayton, ... 600-651 83
" 700-844 *89
" 701-847 *90

E

Eighth, E., ... 1-118 89
" " 119-336 90
" " 400-641 91
" W., ... 1-36 89
" " 100-241 88
" " 300-441 87
" " 500-639 86
Eleventh, E., ... 1-121 *96
" " 2-224 *99
" " 201-225 *97
" " 226-241 97
Eleventh, W., ... 1-141 *95
" " " 2-148 *98
" " " 200-340 *93
" " " 201-341 *94
" " " 400-439 93
" " " 500-645 92
Elm, ... 301-337 *81
" 401-625 *76
" 500-636 *86
Esplanade, ... 75

F

Fifth, E., ... 1-140 83
" " 200-335 84
" " 400-521 85
" W., ... 1-144 82
" " 200-338 *81
" " 201-443 *75
" " 400-612 *76
First, E., ... 1-144 78
" " 200-241 79
" " 300-330 *79
" " 301-329 *80
" " 331-539 80
" " 600-613 *85
" " 601-613 *80
" " 614-721 80
" W., ... 1-204 77
Forrest, ... 200-345 97
Fourteenth, E., ... 99
" W., ... 1-148 98
Fourth, E., ... 1-135 *78
" " 2-136 *83
" " 200-339 *84
" " 201-415 *79
" " 400-524 *85
" W., ... 1-135 *77
" " 2-140 *82
" " 200-435 75

G

Garden Place, ... 82
German Alley, ... 700-841 88
" 900-1047 94
" " 1100-1147 93

H

Hamlet Alley, ... 400-647 84
" 700-849 90
" St., ... 900-1047 97
Hodge, ... 300-341 94
" 400-441 93
" 500-557 92

I

Isabella, ... 300-421 75
" 500-627 81
Isabella, ... 700-722 *81
" 701-845 *88
" 724-926 *87
" 901-927 *94
" 928-1047 94
" 1100-1149 93

J

James Alley, E., ... 1-140 83
" " W., ... 1-140 82
" " " 200-235 81
John, ... 900-1047 96
" 1100-1309 99

K

Keturah, ... 300-439 87

L

Lindsey, ... 300-340 *94
" 301-441 *87
" 400-440 *93
" 500-541 86
Lowell, ... 500-719 76
" 800-927 86
" ..... S. of Tenth 92

M

McClure Alley, ... 78
McCrackin, ... 100-115 80
Mary Alley, ... 900-945 97
Mill, ... 86
Monmouth, ... 100-343 78
" 400-649 83
" 700-845 89
" 900-1051 96
" 1100-1245 99
Monroe, ... 500-649 85
" 700-925 91

N

Ninth, E., ... 1-111 *89
" 2-136 *96
" 113-325 *90
" 200-340 *97
" 400-641 91
" W., ... 1-37 *89
" " 2-140 *95
" " 101-225 *88
" " 200-240 *94
" " 300-441 87
" " 500-545 86

O

Orchard, ... 600-641 83
" 700-845 89
" 900-1045 96
" 1100-1149 99
Overton, ... 300-335 79
Overton, ... 400-648 *84
" 401-647 *85
" 700-848 *90
" 701-847 *91

P

Park Ave., ... 100-115 80
" " 400-647 85
" " 700-925 91
Patterson, ... 300-421 75
" 500-720 *76
" 501-721 *81
" 722-921 87
" 923-1044 *93
" 923-1047 *94
" 1100-1149 93
Powell, ... 500-545 86
Putnam, ... 700-845 89
" 900-1047 95
" 1100-1245 98

R

Roberts, ... 600-645 84
" 700-845 90

S

Saratoga, ... 100-344 *78
" 101-345 *79
" 400-644 *83
" 401-645 *84
" 700-849 90
" 900-1050 *96
" 901-1047 *97
" 1100-1131 99
Second, E., ... 1-144 78
" " 200-357 79
" " 600-615 85
" W., ... 1-204 77
Seventh, E., ... 1-139 *83
" " 2-118 *89
" " 120-330 *90
" " 201-331 *84
" " 400-640 *91
" " 401-525 *85
" W., ... 1-141 *82
" " 2-42 *89
" " 100-236 *88
" " 201-239 *81
" " 300-335 81
" " 400-627 76
Sixth, E., ... 1-140 83
" " 200-333 84
" " 400-515 85
" W., ... 1-140 82
" " 200-341 81
" " 400-625 76
South, ... 99
Southgate, E., ... 1-136 78
" " 200-235 79
" W., ... 1-136 77
" " 200-421 75

T

Tenth, E., ... 1-130 96
" " 200-343 97
" W., ... 1-140 95
" " 200-341 94
" " 400-441 93
" " 500-641 92
" " 1-138 78
" " 200-415 79
" W., ... 1-140 77
" " 200-329 75
Thirteenth, E., ... 99
" W., ... 1-148 98
Thornton, ... 300-441 93
" 500-541 92
" 99
Twelfth, E., ... 1-150 98
" W., ... 200-405 93
" " 500-557 92

W

Washington Ave., ... 100-341 79
" " 400-649 84
" " 700-847 89
" " 900-1057 97

Y

York, ... 100-340 *77
" 101-345 *78
" 400-648 *82
" 401-649 *83
" 700-847 89
" 900-1048 *95
" 901-1047 *96
" 1100-1220 *98
" 1101-1227 *99

SPECIALS.

A

Addyston Pipe & Steel Co., ... 80
American Bolt & Nut Works, ... 80
Anchor Iron & Steel Works, ... 80
Armstrong, J. M., Tobacco Warehouse, 75
Arnold Seminary, ... 82

B

Betz, F., Lumber Yard, ... 99
Buecker, E., Machine Shop, ... 82

C

Cath. Church of the Immac. Conception, 82
Central Hotel, ... 96
Ches. & Ohio R. R. Freight Depot, ... 97
Christian Church, ... 83
Cinc. N. & C. St. R'y Car House, ... 97
" " " " " Power House, ... 92
" " " " " Stables, &c., ... 99
Colored Baptist Church, ... 82
Congregational Church, ... 89
Corpus Christi Church & School, ... 76
County Court House, ... 77
Crawley, E., Sr., & Co., Mach. Shop, .. 87

D

Dana, S. F., & Co., Elevator, ... 100
Denham, R. M., & Co., Fruit Canning, 79
Dugan, M. M., Box Factory, ... 75

E

Enslen, P., Slaughter House, ... 100
Eshelby, E. O., Tobacco Co., ... 84

F

First Baptist Church, ... 89
" Presbyt. " 85
Forbes, J., Carriage Factory, ... 85
Frigid Ice Company, ... 83

G

German Church, ... 89
Grace M. E. Church, ... 83

H

Hansjuergen & Wertsch, Carriage Fac., 83
Hartfeld, C. L., Smelting Works, ... 93
Hellman, H. H., Flour Mill, ... 99
Hermann Hotel, ... 82
Heuver & Gliddon, Shoe Factory, ... 90

I

Imeson, F., Stone Works, ... 79

J

Jefferson St. Brewery, ... 82
Journal Building, ... 82

K

Kensington Art Tile Co., ... 76
Kentucky Steam Laundry, ... 83

L

Licking Bourbon Distillery, ... 100
" River Saw Mill, ... 76
Livezey, I. W., & Co., Saw Mill, ... 76

M

Market House, ... 77
Masonic Temple, ... 83
Megerly, C., Slaughter House, ... 100
Methodist Episc. Church, ... 78

N

Newport Electric Light Co., ... 89
" Floral Co., ... 89
" Flour Mills, ... 99
" Gas Company, ... 86
" Iron & Brass Foundry Co., ... 92
" Rolling Mill Co., ... 86

O

Old 76 Distilling Co., ... 100

P

Presbyterian Church, ... 82
Public School, E. Fourth St., ... 78
" " cor. Columbia & 8th... 89
" " Park Ave., ... 91
" " York St., ... 98

R

Robson, G. W., Jr., & Co., Distillery,.. 100

S

St. Paul's Episc. Church, ... 77
" " German Church, ... 89
" Stephen's Cath. Church, ... 90
Salem Kirche, ... 89
Stinks, C., Coal Yard, ... 83
Standard Carriage Goods Co., ... 84

T

Thoeni, D., & Co., Wood Works, ... 94
Trapp, J., Bolt & Nut Works, ... 80
" " Iron & Steel Works, ... 80
Tuxedo Beer Garden, ... 92

U

United Brethren Church, ... 88

V

Van Voast Building, ... 83
Veith, P. J., Planing Mill, ... 96
Voss, F., Wood Works, ... 76

W

Wadsworth Watch Case Co., ... 85
" " " " Engr. Dep. 84
Weingartner, J., Lumber Yard, ... 99
" " Planing Mill, ... 96
Wiedemann, G., Brew'g Co.'s Brewery, 82
" " " " Malt Ho., 99
Woolley, R., Sons, Saddlery Factory,.. 84

BELLEVUE, KY.

STREETS.

B

Berry Ave., ... 1-54 120
" 55-170 123

C

Centre, ... 50-123 124
" 124-195 123

D

Division, ... 1-48 124
" 50-135 123

F

Fairfield Ave., ... 1-65 122
Fairfield Ave., ... 66-129 121
" " 130-221 120
Foote Ave., ... 38-148 *121
" 39-145 *122
" " 147-203 *125
" " 150-202 *124
" " 204-261 124
Front, ... 70-119 121
" 120-163 120

L

Lafayette Ave., ... N. of Poplar 120
" " ..... S. " " 123
Lake Ave., N. Side, near Berry Ave. *120
" " S. " " " " *123

O

O'Fallon Ave., ... 68-170 *122
" " 172-250 *125

P

Poplar, ... 1-67 *125
" 2-68 *122
" 69-123 *124
" 70-122 *121
" 124-161 *120
" 125-165 *123
Prospect, ... 1-44 121
" 45-84 120

R

Rhensford, ... 120
River Ave., ... 120
Ross Ave., ... 120

T

Taylor Ave., ... 41-119 *121
" " 44-118 *120
" " 120-218 *123
" " 121-219 *124

U

Union, ... 1-40 121
" ..... Taylor to Lafayette Ave. 120

V

Van Voast Ave., ... 54-159 122
" " 160-225 125

W

Walnut, ... 1-44 124
" 46-85 123
Ward Ave., ... 43-158 122
" " 159-220 125
Washington Ave., ... 50-161 121
" " 162-271 124

SPECIALS.

B

Balke Opera House, ... 120
Bellevue Carriage Factory, ... 120
" Hotel, ... 122
Brownfield, J. A., Planing Mill, ... 125

C

Calvary M. E. Church, ... 123

G

German Evang. Prot. Church, ... 121

H

Harms Building, ... 122
Heart of Jesus Cath. Church, ... 124

K

Kennedy, H., Planing Mill, ... 125

P

Public School, Centre St., ... 123
" " Van Voast Ave., ... 125

S

St. Anthony's Catholic Church, ... 124

T

Trinity Lutheran Church, ... 124

DAYTON, KY.

STREETS.

A

Adams, ... 1-21 *133
" 2-20 *132
" 22-63 132
" 64-119 131
" 120-185 130

B

Benham, East Side, ..Second to Fifth *138
" West " ..Front to Fourth *136
" " " Fourth to Seventh *137
Berry, ... 1-34 133
" 35-55 *133
" 36-84 *135
" 57-91 *135
Boone, ... Front to Fourth 136
" ..... Fourth to Seventh 137

C

Clark, ... Second to Fifth 138
Clay, ... 1-50 134
" 51-94 135

D

Dayton Ave., ... 1-24 133
" " 25-94 132

F

Fairfield Ave., ... 1-64 132
" " 65-116 131
" " 117-186 130
" " E., ... 1-58 135
" " " 59-124 137
Fifth, ... 1-72 135
" 73-138 137
" 140-185 138
Fourth, ... 1-40 133
" 41-105 *134
" 42-106 *135
" 107-169 *136
" 108-168 *137
" 170-207 138
Front, ... W. of Jackson 133
" 1-58 134
" 60-113 136
Fulton, ... 1-32 133

G

Gilmore Ave., ... 1-64 132
" " 65-124 131
" " 125-190 130

J

Jackson, ... 1-57 *134
" 2-68 *133
Jackson, ... 59-71 *135
Jefferson, ... 1-66 132
" 67-116 131
" 117-188 130

K

Kenton, ... Front to Fourth 136
" ..... Fourth to Seventh 137

L

Lindsey, ... 130

M

McKinney, ... 33-105 *132
" 34-106 *131
Main, ... 1-48 134
" 49-98 135
Monroe, ... 132

O

O'Fallon Ave., ... 45-155 *130

S

Second, ... 1-16 133
" 17-82 134
" 83-144 136
" 145-176 138
Seventh, ... 1-42 135
" 145-176 138

T

Terrace Ave., ... 30-105 131
Third, ... 1-44 133
" 45-102 134
" 103-164 136
" 165-198 138
Thornton, ... 1-6 130

V

Vine, ... 20-98 *130
" 21-99 131

W

Walnut, ... 130

SPECIALS.

C

Cinc. N. & C. St. R'y Barns, ... 135

G

Goetze Building, ... 132

H

High School, ... 135

M

Maddux, L. O., & Co., Distillery, ... 138

O

Odd Fellows Hall, ... 132

P

Presbyterian Church, ... 131
Public School, Fairfield Ave., ... 132

S

St. Francis' Cath. Church & School, ... 138
" Paul's Evang. Church, ... 136

V

Victoria Cordage Co., ... 134 & 135

W

Winchester Distilling Co., ... 138

* Indicates only one side of Street shown.

Map Division
JUL 1895
Library of Congress

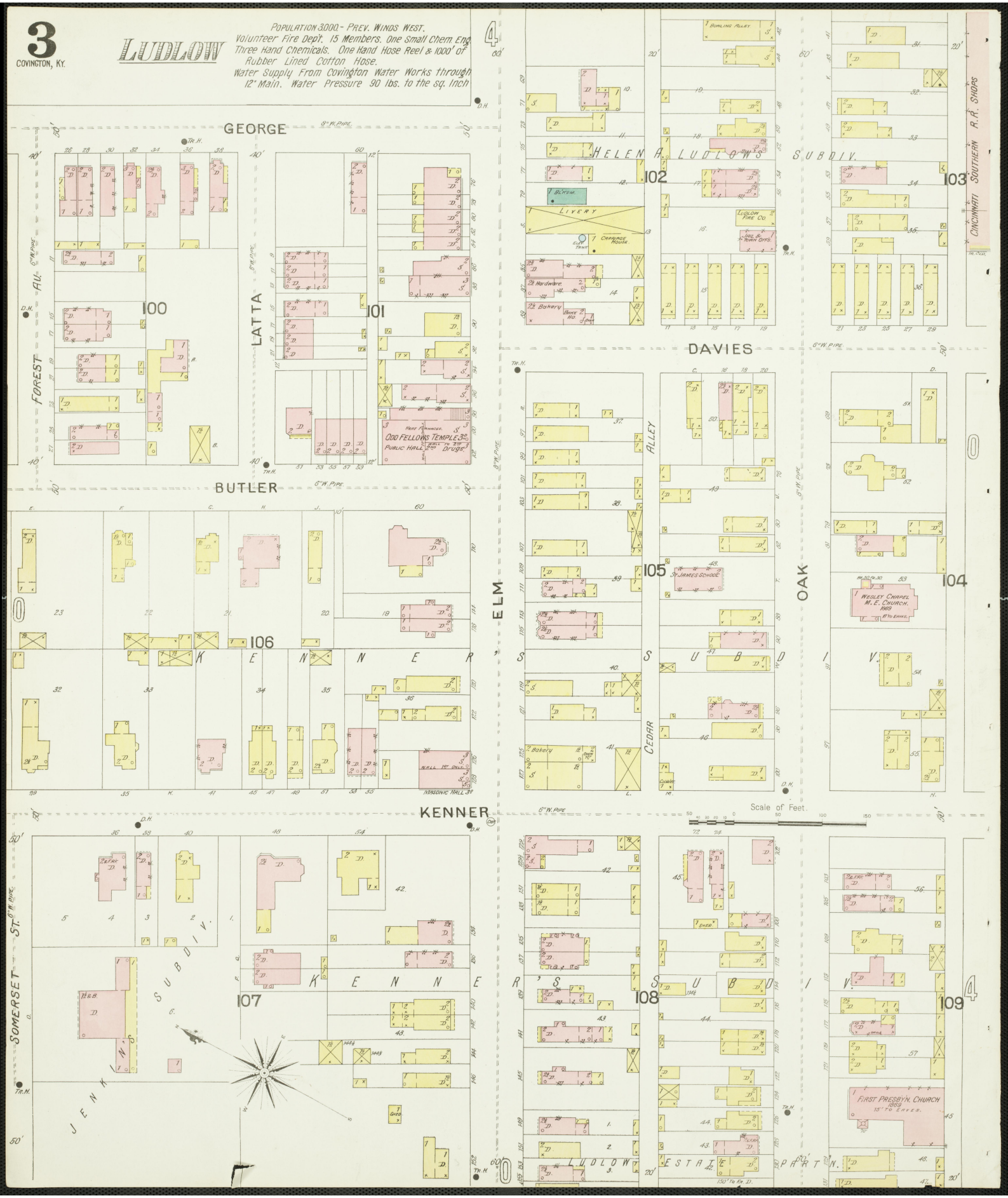
3
COVINGTON, KY.
LUDLOW
POPULATION 3000.- PREV. WINDS WEST.
Volunteer Fire Dept. 15 Members. One Small Chem. Eng.
Three Hand Chemicals. One Hand Hose Reel & 1000' of
Rubber Lined Cotton Hose.
Water Supply From Covington Water Works through
12" Main. Water Pressure 90 lbs. to the sq. Inch
GEORGE
BUTLER
KENNER
DAVIES
ELM
OAK
FOREST AV.
LATTA
SOMERSET ST.
HELENA LUDLOW'S SUBDIV.
CINCINNATI SOUTHERN R.R. SHOPS
KENNER'S SUBDIV.
JENKIN'S SUBDIV.
LUDLOW ESTATE PARTN.
CEDAR ALLEY
LIVERY
ODD FELLOWS TEMPLE 3D
PUBLIC HALL 2ND
ST. JAMES SCHOOL
WESLEY CHAPEL M. E. CHURCH. 1869
FIRST PRESBYN. CHURCH 1869
MASONIC HALL 3D
Scale of Feet.
100
101
102
103
104
105
106
107
108
109


4
COVINGTON, KY.
LUDLOW
KENNER
STREET. (NOT OPENED)
VACANT.
Formerly Occupied By Standard Electrical Works (Post & Co.)
RIVER ROAD
Ohio River
FIRST BAPTIST CHURCH
LINDEN
SUBDIV.
KENNER'S SUBDIV.
LUDLOW ESTATE
SECOND PART'N.
ADELA
ST. BONIFACIUS R.C. CHURCH
ST. BONIFACIUS SCHOOL
LOCUST
ASH
ALLEY
WALNUT
ELM
ORIGINAL PLAT
R.C. CHURCH
CARNEAL
P.O.
KENNER'S SUBDIV.
HELEN A. LUDLOW'S SUBDIV.
CEDAR
OAK
GEORGE
FOREST AV.
LATTA ST.
CINCINNATI SOUTHERN R.R. SHOPS
Scale of Feet.

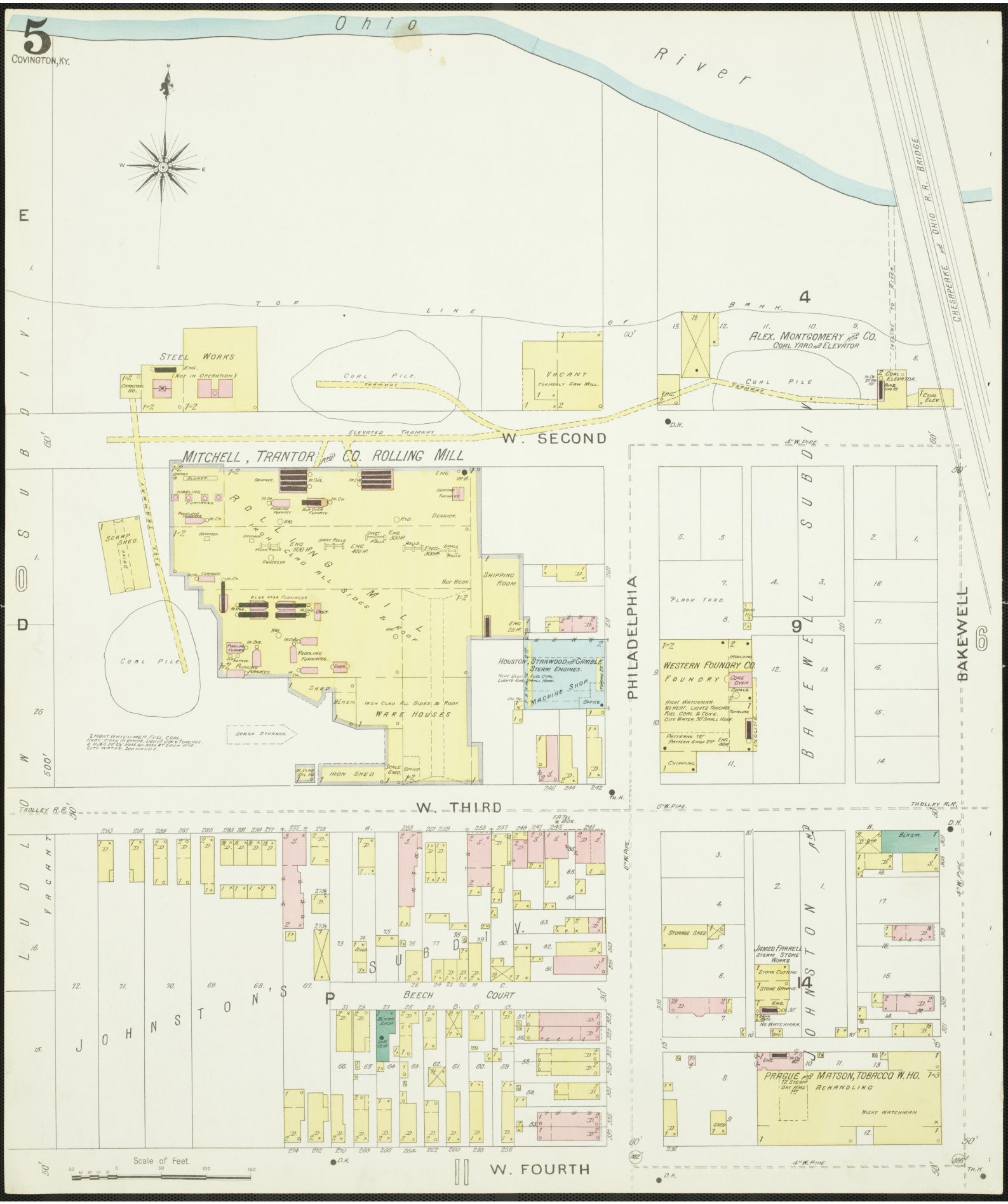
5
COVINGTON, KY.
Ohio River
TOP LINE OF BANK
STEEL WORKS
(NOT IN OPERATION)
COAL PILE
VACANT
FORMERLY SAW MILL
ALEX. MONTGOMERY AND CO.
COAL YARD AND ELEVATOR
COAL ELEVATOR
COAL ELEV.
CHESAPEAKE AND OHIO R.R. BRIDGE
INCLINE TO RIVER
ELEVATED TRAMWAY
W. SECOND
MITCHELL, TRANTOR AND CO. ROLLING MILL
ROLLING MILL
IRON CLAD ALL SIDES & ROOF
SCRAP SHED
SHIPPING ROOM
HOT BEDS
HOUSTON, STANWOOD AND GAMBLE
STEAM ENGINES
MACHINE SHOP
WARE HOUSES
IRON SHED
SCRAP STORAGE
PHILADELPHIA
BAKEWELL
WESTERN FOUNDRY CO.
FOUNDRY
FLASK YARD
CHIPPING
W. THIRD
TROLLEY R.R.
LUDLOW SUBDIV.
VACANT
JOHNSTON'S SUBDIV.
BEECH COURT
JAMES FARRELL
STEAM STONE WORKS
STORAGE SHED
PRAGUE AND MATSON, TOBACCO W. HO.
REHANDLING
NIGHT WATCHMAN
W. FOURTH
Scale of Feet.

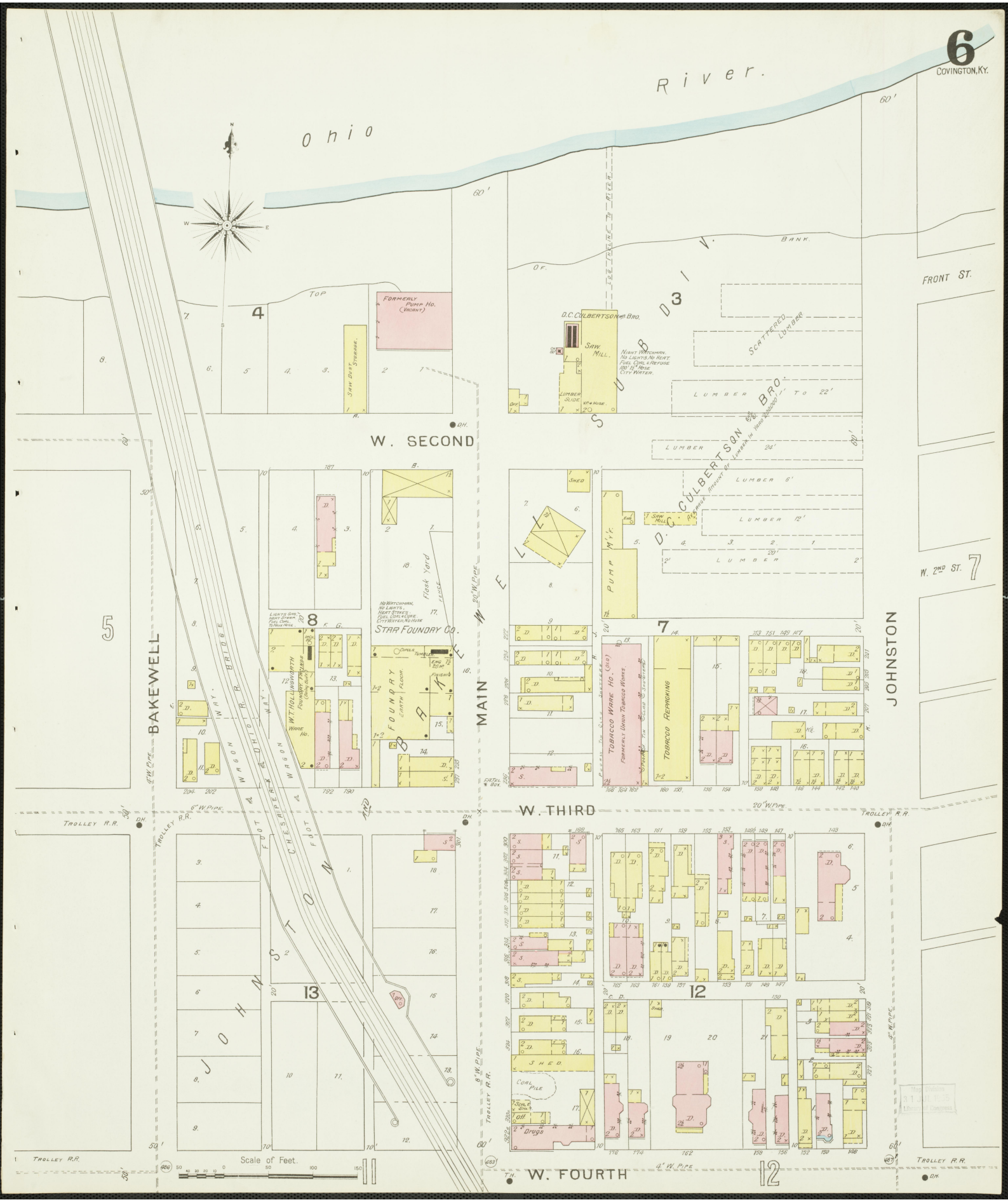
6
COVINGTON, KY.
Ohio River.
W. SECOND
W. THIRD
W. FOURTH
BAKEWELL
MAIN
JOHNSTON
FRONT ST.
W. 2ND ST.
FORMERLY PUMP HO. (VACANT)
SAW DUST STORAGE
D.C. CULBERTSON AND BRO.
SAW MILL
NIGHT WATCHMAN, NO LIGHTS, NO HEAT, FUEL COAL & REFUSE, 100' 1½" HOSE, CITY WATER.
LUMBER SLIDE
SCATTERED LUMBER
LUMBER 1' TO 22'
LUMBER 24'
LUMBER 6'
LUMBER 12'
LUMBER 2'
SHED
PUMP M'Y'F.
SAW MILL
STAR FOUNDRY CO.
NO WATCHMAN, NO LIGHTS, HEAT STOVES, FUEL COAL & CORE, CITY WATER, NO HOSE
Flask Yard
FOUNDRY
EARTH FLOOR
W.T. HOLLINGWORTH FOUNDRY FACINGS
WARE HO.
TOBACCO WARE HO. (OLD)
FORMERLY UNION TOBACCO WORKS
TOBACCO REPACKING
SHED
COAL PILE
Drugs
FOOT & WAGON WAY
CHESAPEAKE & OHIO R.R. BRIDGE
TROLLEY R.R.
6" W. PIPE
20" W. PIPE
4" W. PIPE
8" W. PIPE
Scale of Feet.

7

COVINGTON, KY.



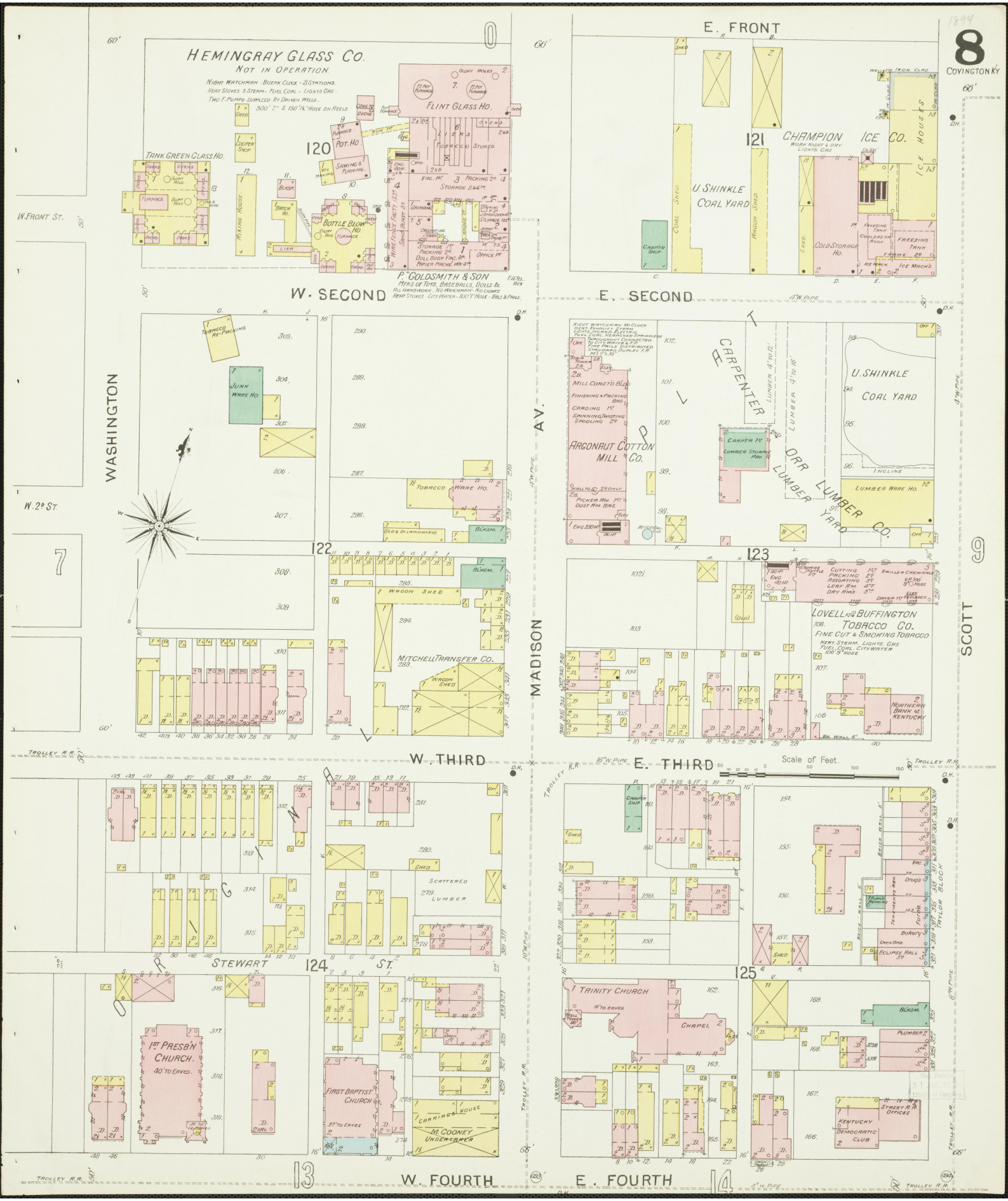
8
COVINGTON KY
1894
HEMINGRAY GLASS CO.
NOT IN OPERATION
FLINT GLASS HO.
TANK GREEN GLASS HO.
BOTTLE BLOW HO
P. GOLDSMITH & SON
MFRS OF TOYS, BASEBALLS, DOLLS &c
ALL HANDWORK - NO WATCHMAN - NO LIGHTS
HEAT STOVES - CITY WATER - 100' HOSE - BBLS & PAILS
E. FRONT
CHAMPION ICE CO.
ICE HOUSES
U. SHINKLE COAL YARD
COLD STORAGE HO.
FREEZING TANK
W. SECOND
E. SECOND
WASHINGTON
MADISON AV.
SCOTT
CARPENTER
ORR LUMBER YARD CO.
U. SHINKLE COAL YARD
ARGONAUT COTTON MILL CO.
LUMBER WARE HO.
JUNK WARE HO.
TOBACCO WARE HO.
MITCHELL TRANSFER CO.
LOVELL & BUFFINGTON TOBACCO CO.
FINE CUT & SMOKING TOBACCO
NORTHERN BANK OF KENTUCKY
W. 2d ST.
W. THIRD
E. THIRD
Scale of Feet.
STEWART
124 ST.
1st PRESB'N CHURCH.
40' TO EAVES.
FIRST BAPTIST CHURCH
TRINITY CHURCH
CHAPEL
STREET R.R. OFFICES
KENTUCKY DEMOCRATIC CLUB
W. FOURTH
E. FOURTH
TROLLEY R.R.
W. FRONT ST.

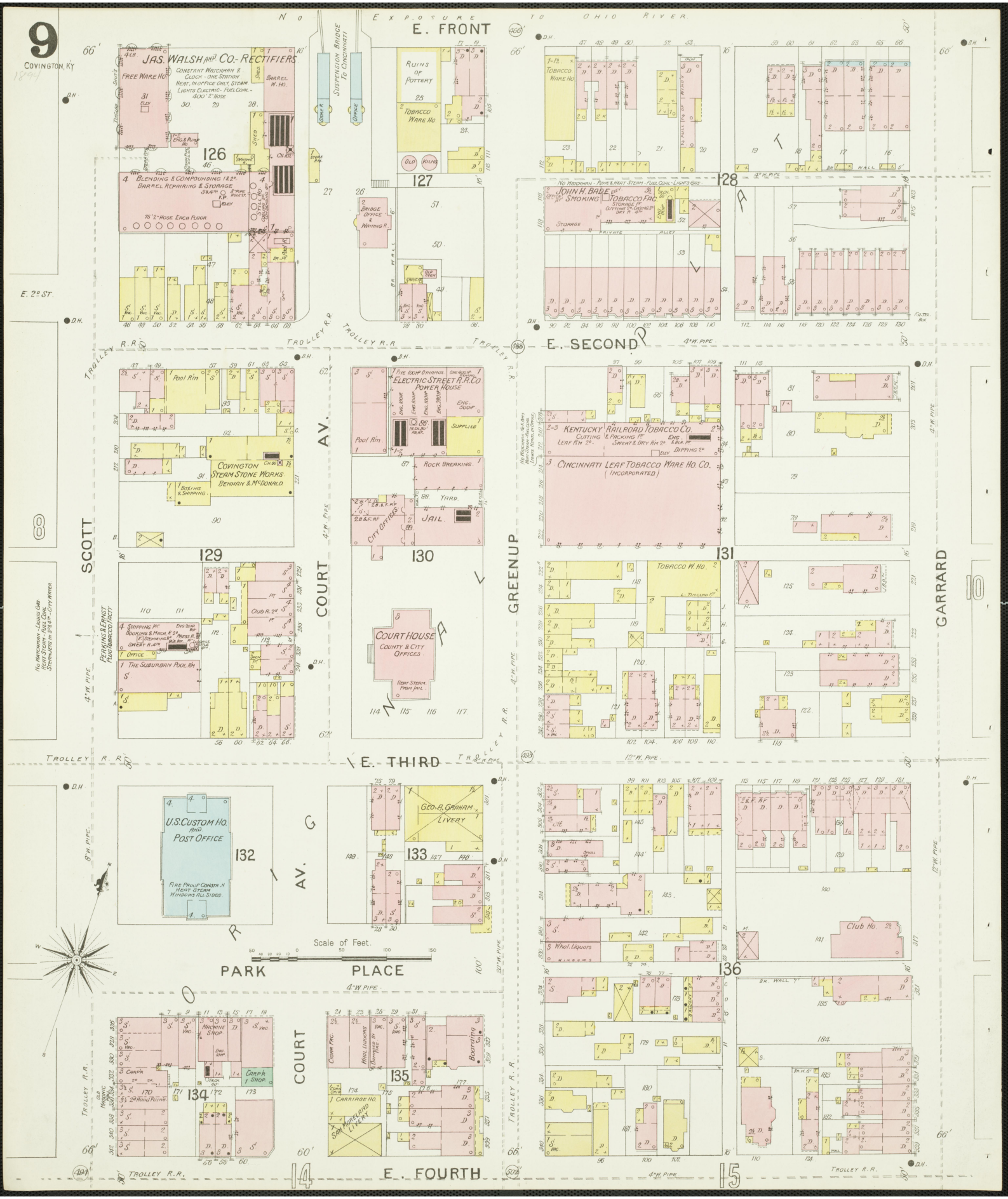
9
COVINGTON, KY
1894
NO EXPOSURE TO OHIO RIVER
E. FRONT
JAS. WALSH AND CO. RECTIFIERS
CONSTANT WATCHMAN & CLOCK - ONE STATION HEAT, IN OFFICE ONLY, STEAM LIGHTS ELECTRIC - FUEL COAL - 400' 2" HOSE
FREE WARE HO.
BARREL W. HO.
BLENDING & COMPOUNDING 1 & 2d
BARREL REPAIRING & STORAGE
75' 2" HOSE EACH FLOOR
SUSPENSION BRIDGE TO CINCINNATI
RUINS OF POTTERY
TOBACCO WARE HO.
BRIDGE OFFICE & WAITING R.
126
127
128
JOHN H. BADE SMOKING
TOBACCO FAC.
STORAGE
NO WATCHMAN - POWER & HEAT STEAM - FUEL COAL - LIGHTS GAS
E. 2d ST.
TROLLEY R.R.
E. SECOND
4" W. PIPE
COVINGTON STEAM STONE WORKS
BENHAN & McDONALD
BOXING & SHIPPING
ELECTRIC STREET R.R. CO. POWER HOUSE
ROCK BREAKING
YARD
JAIL
CITY OFFICES
KENTUCKY RAILROAD TOBACCO CO.
CUTTING & PACKING
LEAF RM 2d
SWEAT & DRY RM 2d
DIPPING 2d
CINCINNATI LEAF TOBACCO WARE HO. CO.
(INCORPORATED)
SCOTT
COURT AV.
GREENUP
GARRARD
129
130
131
PERKINS & ERNST PLUG TOBACCO FACTY
SHIPPING
BOOKING & MACH. R. 2d
PRESS R.
SWEAT R. 4th
OFFICE
THE SUBURBAN POOL RM
COURT HOUSE
COUNTY & CITY OFFICES
HEAT STEAM FROM JAIL
TOBACCO W. HO.
E. THIRD
12" W. PIPE
U.S. CUSTOM HO. AND POST OFFICE
FIRE PROOF CONSTR. N HEAT STEAM WINDOWS ALL SIDES
132
133
GEO. A. GRAHAM LIVERY
Scale of Feet.
PARK PLACE
4" W. PIPE
Whol. Liquors
Club Ho.
136
MACHINE SHOP
CARP'R SHOP
134
135
CIGAR FAC.
WHOL. LIQUORS
Boarding
CARRIAGE HO.
SAM MORELAND LIVERY
E. FOURTH
14
15
8
10

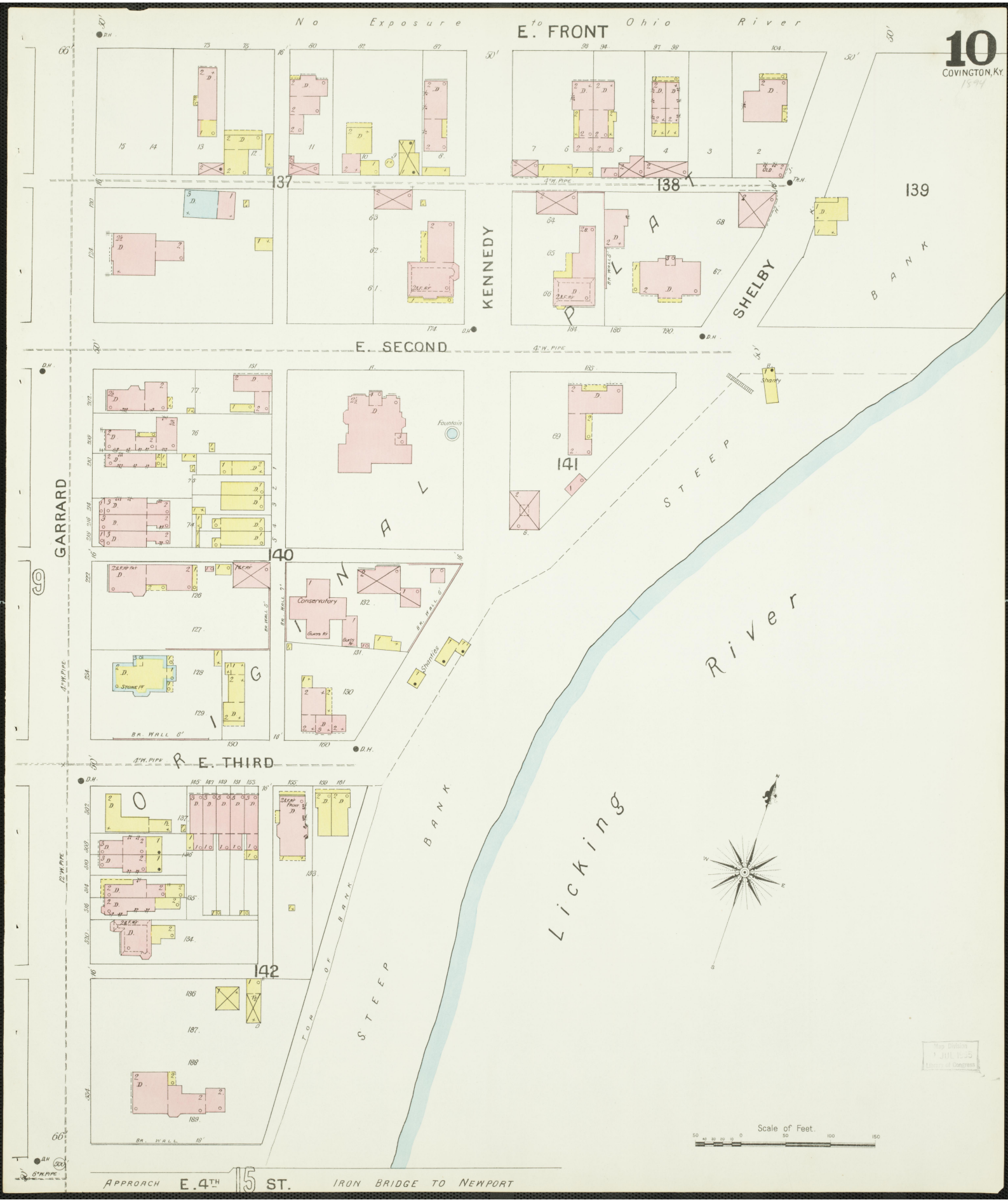
10
COVINGTON, KY.
1894
No Exposure to Ohio River
E. FRONT
E. SECOND
E. THIRD
GARRARD
KENNEDY
SHELBY
PLAT
ORIGINAL
STEEP BANK
Licking River
Fountain
Conservatory
Shanties
Shanty
137
138
139
140
141
142
Scale of Feet.
APPROACH E. 4TH ST. IRON BRIDGE TO NEWPORT


11
COVINGTON, KY.
W. FOURTH
W. FIFTH
W. SIXTH
PHILADELPHIA
BAKEWELL
MAIN
BREMEN
ELM Q ST.
JOHNSTON SUBDIV.
JOHNSTON & BAKEWELL SUB.
JOHNSTON AND RUSSELL SUBDIV.
W. S. JOHNSTON SUBDIV'N
CHESTER AND MANSFIELD
WALKER SUBDIV'N
WOOD, ROFF AND LOCKWOOD SUB.
GREER SUB'N
ST. PATRICK R.C. CHURCH
ST. PATRICK SCHOOL
THIRD DISTRICT PUBLIC SCHOOL
MARKET HOUSE
OVERMAN AND SCHRADER
CORDAGE & TWINE WORKS
TOBACCO WARE HO.
TAR HOUSE
ALLEY
Scale of Feet.
4" W. PIPE
8" W. PIPE
TROLLEY R.R.
CHESAPEAKE & OHIO R.R.
(ELEVATED)
FR. DWG.
FR. IN PARTS
Drugs
Bakery
Wall Paper
143
144
25
24
23
19
18
17
34
33
32


12
COVINGTON, KY.
W. FOURTH
W. FIFTH
W. SIXTH
W. SIXTH
WILLOW AV.
COVINGTON AV.
RUSSELL AV.
JOHNSTON
CRAIG
MAIN ST.
W. S. JOHNSTON
RUSSELL SUBDIV.
JOHNSTON SUBDIV.
GREER SUBDIV.
MEYER'S SUBDIV.
CHESAPEAKE & OHIO R.R.
TROLLEY R.R.
LEWIS ST.
BREMEN
OLD & VACANT FORMERLY TRUMPET MILLS.
Flour, Feed & Hay
BEER STORAGE
Scale of Feet.
Map Division
31 JUL 1935
Library of Congress

13

COVINGTON, KY.

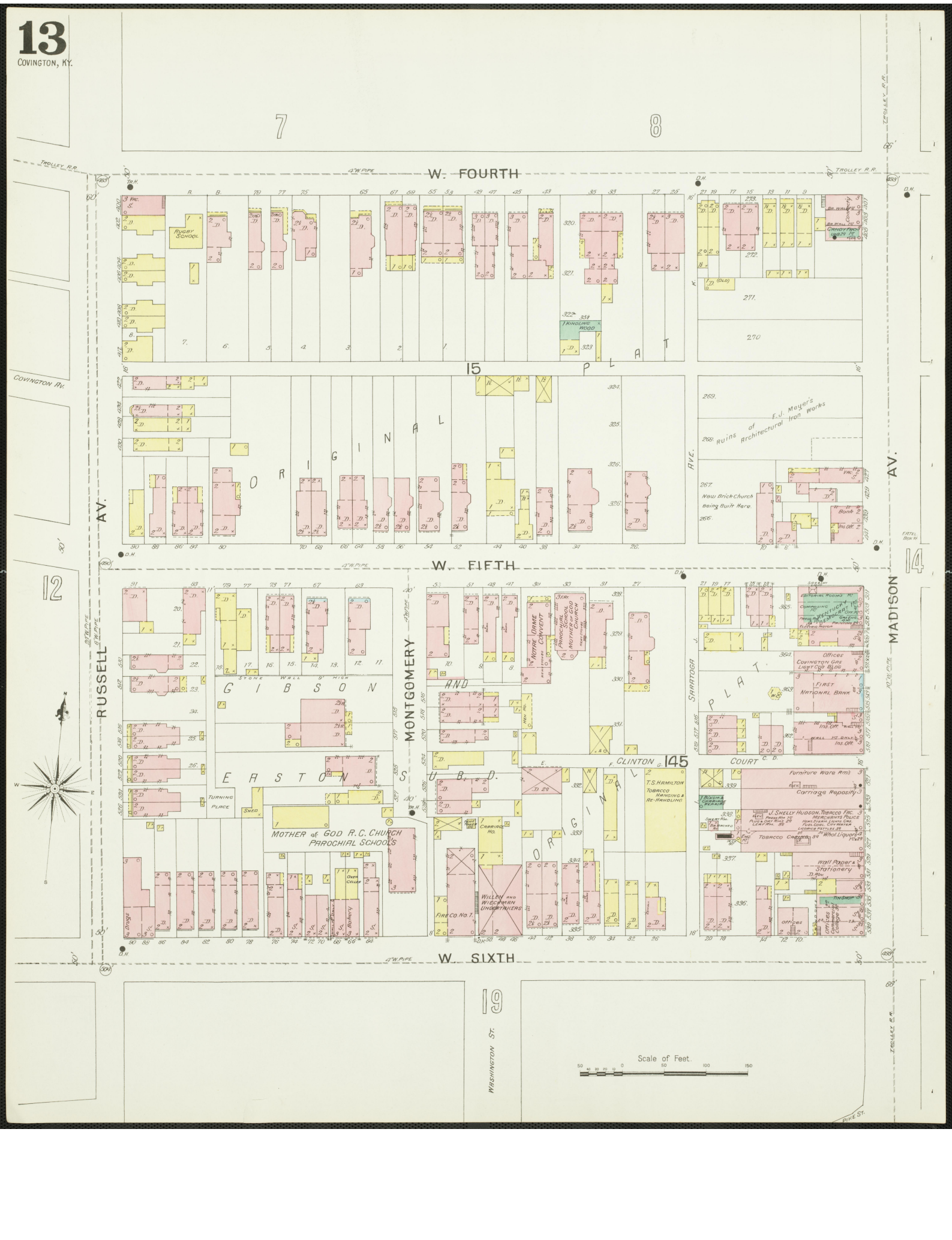


14
COVINGTON, KY.
E. FOURTH
E. FIFTH
E. SIXTH
COURT AV.
MADISON AV.
SCOTT
GREENUP
COOPER ST.
TROLLEY R.R.
4" W. PIPE
8" W. PIPE
10" W. PIPE
20" W. PIPE
COVINGTON ELECTRIC LIGHT AND POWER CO.
STORAGE
I.O.O.F. BUILD'G.
LATONIA HOTEL
BOONE BLOCK
CHRISTIAN CHURCH
TOBACCO FACT'Y (VACANT)
FIRE CO. No 2.
COLD STORAGE HOS.
ARCHITECTURAL IRON WKS.
PRESS RM.
THE COMMONWEALTH
UNION M.E. CHURCH
50' TO EAVES.
PUBLIC SCHOOL
HEAT STOVES.
SCOTT ST. M.E. CHURCH
30' TO EAVES.
THOS. REED AND CO. UNDERTAKERS
FURNITURE WARE RMS.
146
147
148
149
13
15
20
Scale of Feet.

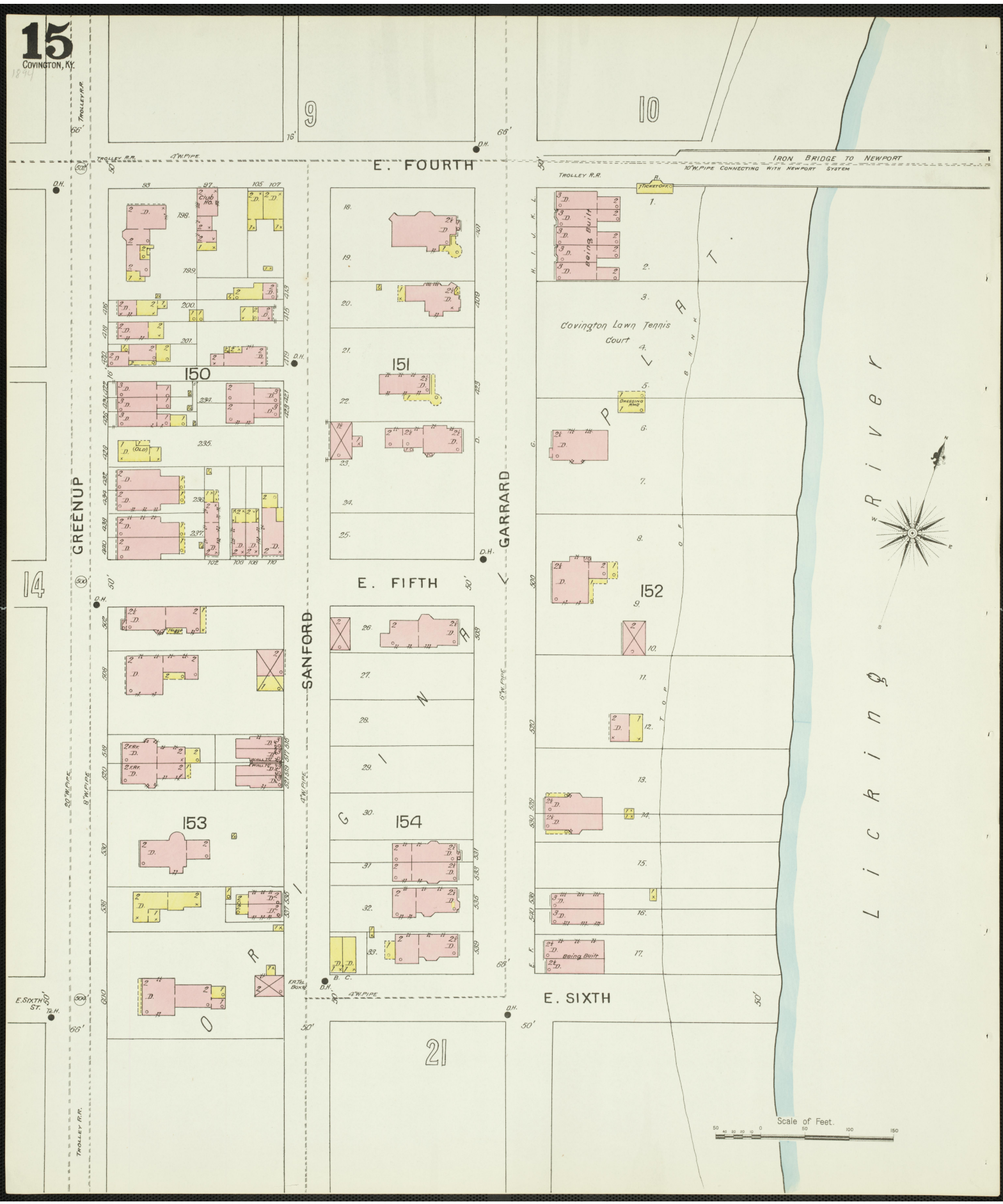
15
COVINGTON, KY.
1894
E. FOURTH
E. FIFTH
E. SIXTH
GREENUP
SANFORD
GARRARD
ORIGINAL PLAT
Licking River
IRON BRIDGE TO NEWPORT
10" W. PIPE CONNECTING WITH NEWPORT SYSTEM
TROLLEY R.R.
4" W. PIPE
6" W. PIPE
8" W. PIPE
20" W. PIPE
Covington Lawn Tennis Court
Being Built
Club Ho.
Dressing Rms
Ticket Off.
E. SIXTH ST.
Scale of Feet.
9
10
14
21
150
151
152
153
154


16
COVINGTON, KY.
HORTON
ARNOLD
DALTON AV.
PHILADELPHIA
BAKEWELL
W. SEVENTH
EIGHTH
W.
SHAWK AND HORTON SUBDIV'N
WOOD, ROFF AND LOCKWOOD SUBDIV'N.
CHESTER MANSFIELD SUBDIV'N
CENTRE ST.
PERRY ST.
DRAPER SUBDIV'N
NOT OPENED
FOUNDATION
156
155
157
158
159
160
34
39
17
22
Scale of Feet.

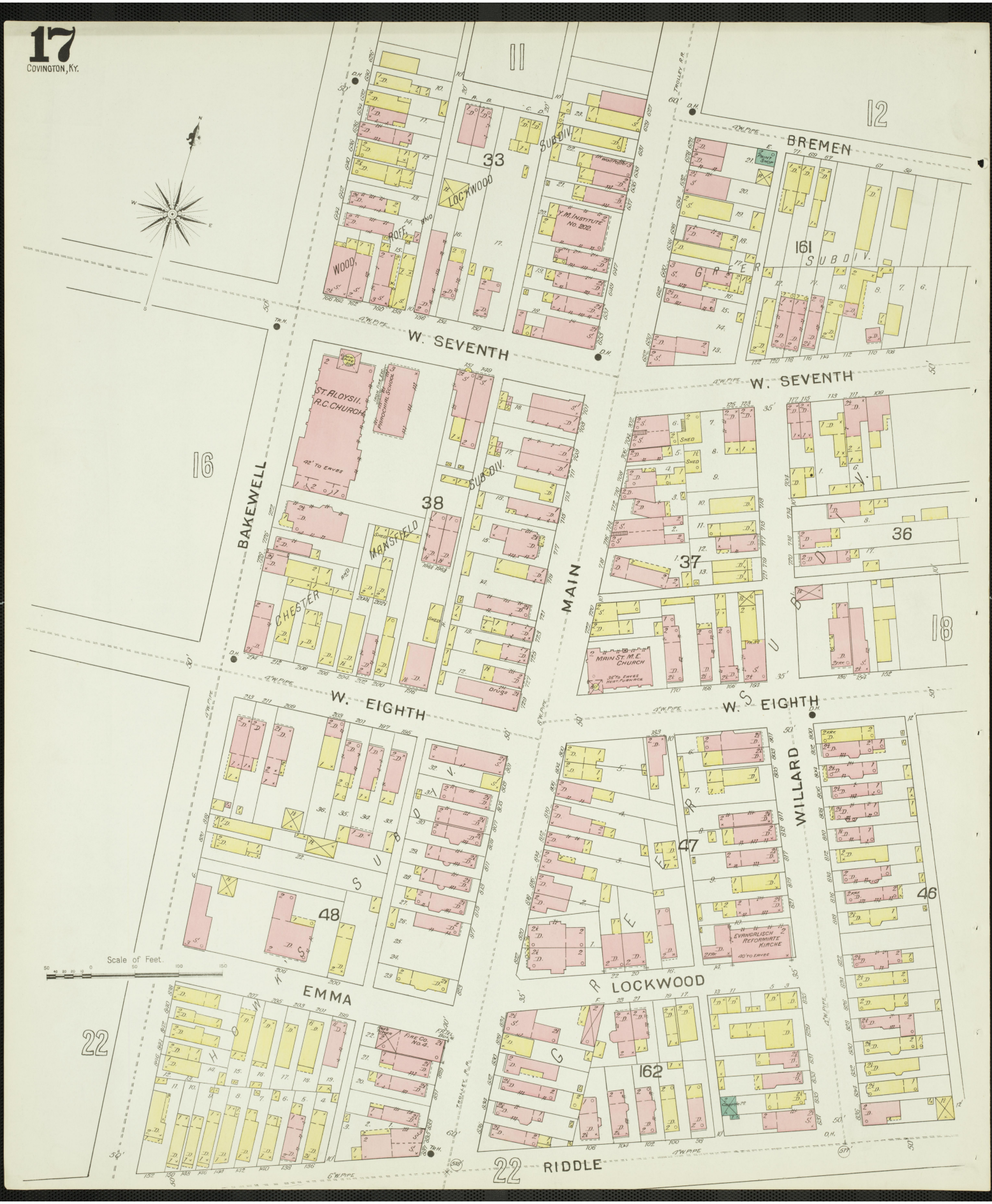
17
COVINGTON, KY.
11
12
33
SUBDIV.
LOCKWOOD
Y.M. INSTITUTE No. 202.
BREMEN
161
SUBDIV.
W. SEVENTH
W. SEVENTH
16
BAKEWELL
ST. ALOYSIUS R.C. CHURCH
38
SUBDIV.
MANSFIELD
CHESTER
MAIN
37
36
SUBDIV.
18
MAIN ST. M.E. CHURCH
W. EIGHTH
W. EIGHTH
WILLARD
47
46
EVANGELISCH REFORMIRTE KIRCHE
48
SUBDIV.
EMMA
LOCKWOOD
162
22
RIDDLE
Scale of Feet.

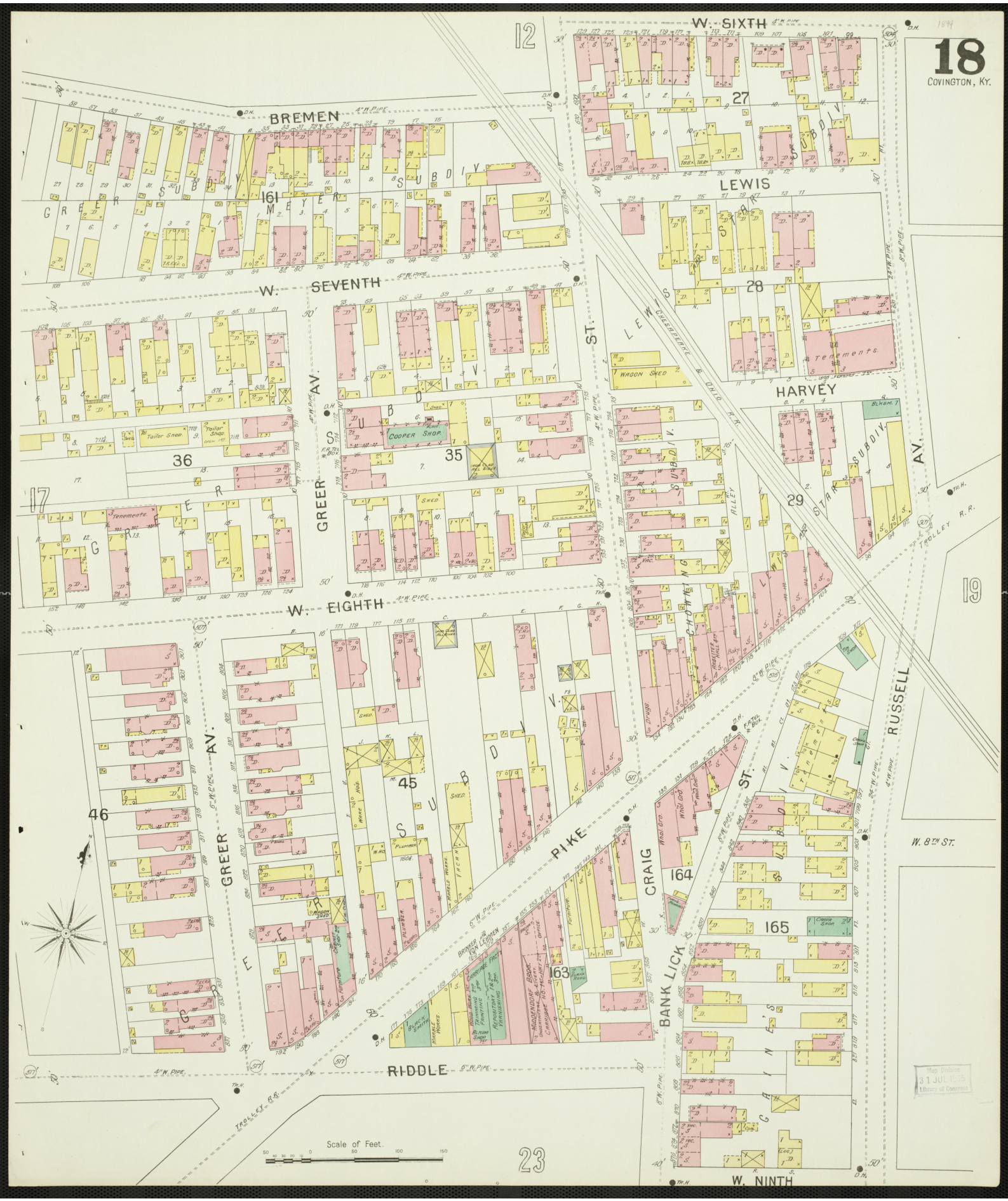
18
COVINGTON, KY.
W. SIXTH
BREMEN
LEWIS
W. SEVENTH
HARVEY
W. EIGHTH
RIDDLE
W. NINTH
W. 8TH ST.
GREER AV.
GREER SUBDIV.
MEYER SUBDIV.
LEWIS STAR SUBDIV.
CHESAPEAKE & OHIO R.R.
CHOWNING ALLEY
RUSSELL
CRAIG
BANK LICK
PIKE
TROLLEY R.R.
Tailor Shop
COOPER SHOP
WAGON SHED
Tenements
Scale of Feet.
12
17
19
23
27
28
29
35
36
45
46
161
163
164
165


19
COVINGTON KY
W. SIXTH
W. SEVENTH
W. EIGHTH
W. NINTH
LEWIS ST.
HARVEY ST.
COOPER ST.
E. 7TH ST.
E. 8TH ST.
E. 9TH ST.
RUSSELL AV.
WASHINGTON AV.
MADISON AV.
PIKE
TROLLEY R.R.
MOTHER OF GOD
36" TO EAVES
DOME
TINCLAD
TEMPERANCE HOTEL
CENTRAL HOTEL
OHIO CASKET & COFFIN CO.
GUS W. MENNINGER
R. E. L. WEAVER LIVERY
KENTUCKY SPICE MILLS
THEO. WIECK LIKART
GLINDMEYER BROS. UNDERTAKERS
JOS. HERTLE CARRIAGE MFG.
BONDED WARE HO.
THE NEW ENGLAND DISTILLING CO.
L & N. R.R. K.C. DIVISION FREIGHT DEPOT
FREIGHT OFFICE
CONSUMERS ICE CO.
COVINGTON SUBWAY ROUTE
PASSENGER STATION
CITY MARKET HOUSE
WATER WORKS OFFICE AND REPAIR SHOP 2ST
WINDOWS ALL SIDES
THE HALL CAPSULE CO.
CITY FLOUR MILLS
ORIGINAL SUBDIV.
HUMPHREY LUMBER YARD
JOSEPH DRESSED LUMBER STOCK
PIEL BROS. PLANING MILL & SASH & DR. FACTY
UNDERTAKER
J. A. BROWNFIELD'S PLANING MILL
J. GOUVION & SON-CARRIAGE MFG.
CHAS. DONNELLY & CO. UNDERTAKERS
THE HOWELL WHEEL CO. WAREHOUSES PAINTING
THE HOWELL WHEEL CO. MACHINE SHOP
WESTERN BAPTIST THEOLOGICAL INST. SUBDIV.
COVINGTON MACHINE WKS
STONE CUTTING
Scale of Feet.
168
169
170
171
172
167
166
18
20
24


20
COVINGTON, KY.
E. SIXTH
E. SEVENTH
E. EIGHTH
E. NINTH
E. SARATOGA ST.
COOPER
MADISON AV.
SCOTT
GREENUP
PIKE ST.
W. 6TH ST.
W. 7TH ST.
W. 8TH ST.
W. 9TH ST.
THE JOHN BRENNER BREWING CO.
WAGON SHED
BOTTLING WORKS
BOTTLE SHED
BEER STORAGE
ICE HO.
IDEAL HALL
PAINT W. HO.
LIVERY & UNDERTAKER
CARRIAGE HOUSE
STABLE BAST.
WALSH BLDG.
MASONIC BUILDING
HENRY W. SMITH & CO. RECTIFIERS
THE WHITEMAN & WAMBAR TOBACCO CO.
TAP ROOM
ST. MARY'S HALL
PAROCHIAL & SELECT SCHOOL
SISTERS of CHARITY
ST. MARY'S CATHEDRAL
30' TO EAVES
7TH ST. PUBLIC SCHOOL KINDERGARTEN
F. MEYER
CARPET CLEANING
SHEDS
COLORED M.E. CHURCH
28' TO EAVES
1860
WESTERN BAPTIST THEOLOG. INSTITUTE SUBDIV.
Scale of Feet.
14
173
174
175
176
177
178
179
19
21
25
26


21
COVINGTON, KY.
1894
E. SIXTH
E. SEVENTH
E. EIGHTH
E. SARATOGA
SANFORD
GARRARD
GREENUP
WINTER'S SUBDIV'N.
BRUCE'S SUB
180
181
182
183
184
185
186
15
20
26
LA SALETTE ACADEMY.
HOME FOR AGED & INDIGENT WOMEN (Being Built.)
BRANDSTETTNER & PORTMANN STAIR BUILDERS.
KENTON FURNITURE CO.
COVINGTON GAS LIGHT CO.
IRON GASOMETER
COAL HO.
Scale of Feet.
Licking River.


22
COVINGTON, KY.
16
17
160
BAKEWELL
PERRY ST.
HOWKS SUBDIV.
MAIN ST.
RIDDLE
TROLLEY R.R.
4" W. PIPE
KEYLE SUBDIV.
WAGON SHED
BEER CELLAR
LUMBER STORAGE
191
NOONAN, DORSEL TOBACCO CO.
JNO. HEROLD COVINGTON WOOLEN MILL (YARN MILL)
FRED. REHFUSS CARRIAGE FAC.
FRY ST.
YARD
CINCINNATI, NEWPORT & COVINGTON STREET R.R. CAR HOUSE (ELECTRIC)
IRON CLAD ALL SIDES
MAIN
187
SUBDIV.
188
FRY
YORK
LUMBER STORAGE
PAINTING
FACTORY
THE METAL RELIEF SIGN MANF'G CO.
NO WATCHMAN
LIGHTS KEROSENE OIL
HEAT STOVES FUEL COAL
CITY WATER NO FIRE APP.
189
KEENE
PHILADELPHIA
SCATTERED LUMBER PILES
190
SHED
PIKE
192
TIN SHOP
SUBDIV.
VAN HONE
KIP
W. ROBINS AV.
23
E. ELEVENTH
32
Scale of Feet.
50 40 30 20 10 0 50 100 150

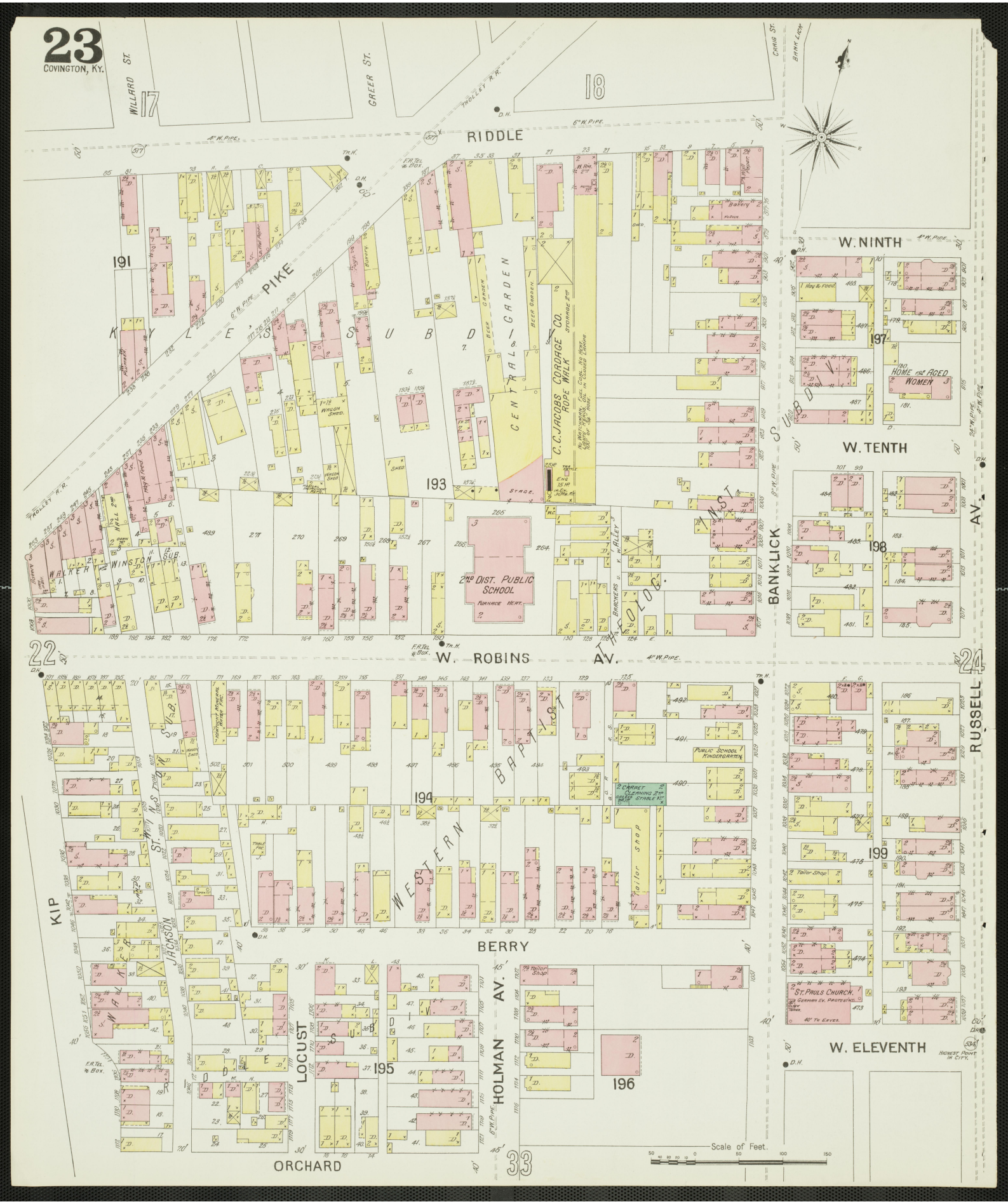
23
COVINGTON, KY.
WILLARD ST.
GREER ST.
CRAIG ST.
BANK LICK
RIDDLE
PIKE
KYLE'S SUBDIV.
CENTRAL GARDEN
C.C. JACOBS CORDAGE CO.
ROPE WALK
STORAGE 2ND
BEER GARDEN
WAGON SHED
WALKER WINSTON SUB.
2ND DIST. PUBLIC SCHOOL
FURNACE HEAT.
BARCHERS
W. ROBINS AV.
W. NINTH
W. TENTH
HOME FOR AGED WOMEN
BANKLICK
RUSSELL
AV.
WESTERN BAPTIST THEOLOG. INST.
PUBLIC SCHOOL KINDERGARTEN
CARPET CLEANING 2ND
Tailor Shop
ST. PAULS CHURCH.
GERMAN EV. PROTESTNT.
40' TO EAVES.
W. ELEVENTH
HIGHEST POINT IN CITY.
KIP
WALKER
JACKSON
ST. WINSTON SUB.
BERRY
LOCUST
HOLMAN AV.
ORCHARD
Scale of Feet.
17
18
191
193
194
195
196
197
198
199
22
24
33

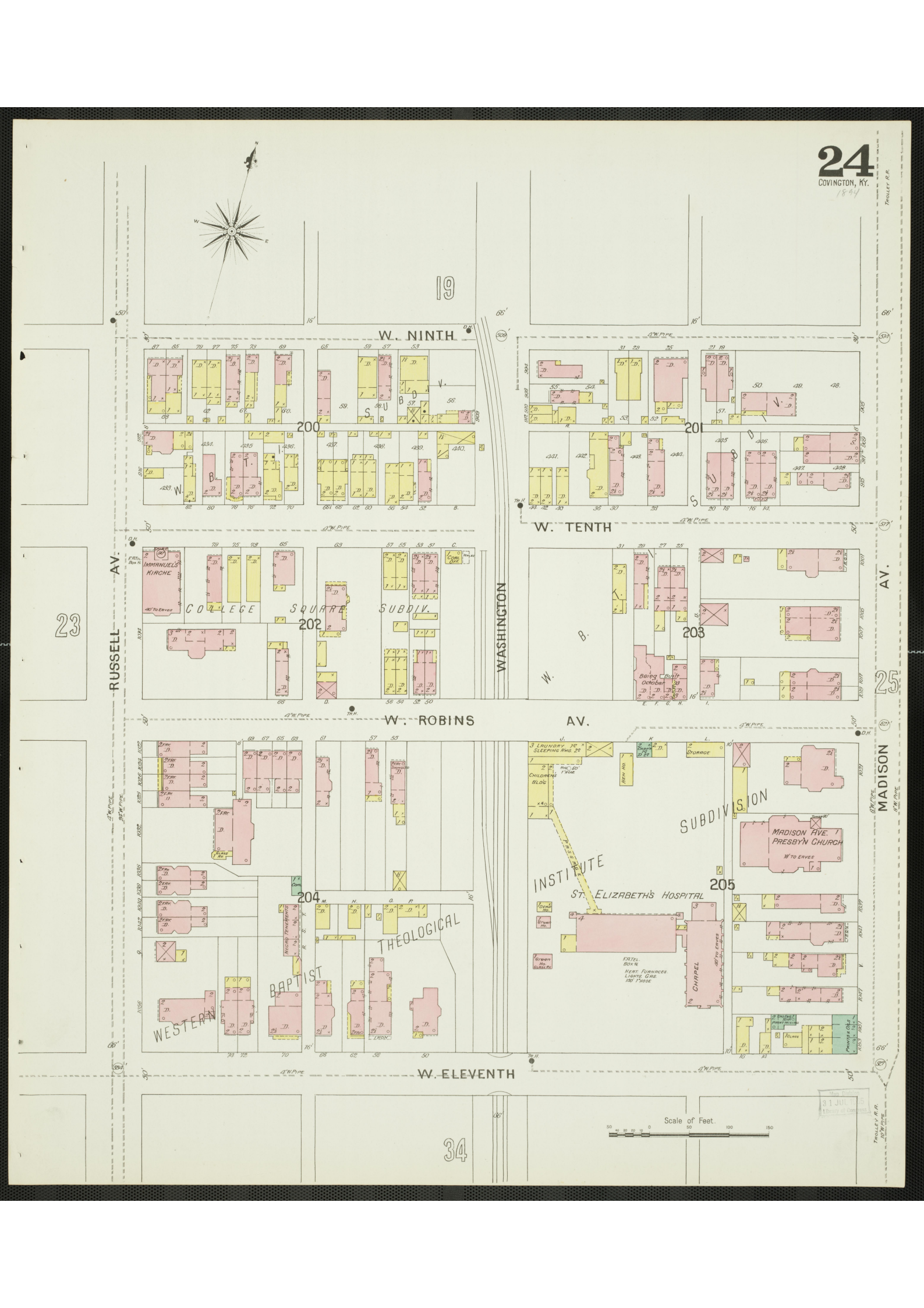
24
COVINGTON, KY.
1841
19
W. NINTH
200
201
W. TENTH
RUSSELL AV.
WASHINGTON
MADISON AV.
23
25
IMMANUELS KIRCHE
COLLEGE SQUARE SUBDIV.
202
203
W. ROBINS AV.
204
THEOLOGICAL
BAPTIST
WESTERN
INSTITUTE
ST. ELIZABETH'S HOSPITAL
205
SUBDIVISION
MADISON AVE. PRESBYN CHURCH
CHAPEL
W. ELEVENTH
34
Scale of Feet.


25
COVINGTON KY
1894
E. NINTH
E. TENTH
E. ROBINS
E. ELEVENTH
MADISON AV.
SCOTT
GREENUP
LYNN
WESTERN BAPTIST THEOLOGICAL INSTITUTE
FIRST SUBDIV.
SECOND SUB.
W. B. T. Y.
MADISON AVE. BAPTIST CHURCH
17 TO EAVES
HEAT FURNACES
WELSH MISSION
206
207
208
209
210
211
212
213
20
24
26
35
4" W. PIPE
8" W. PIPE
20" W. PIPE
TROLLEY R.R.
Scale of Feet.
50 40 30 20 10 0 50 100 150

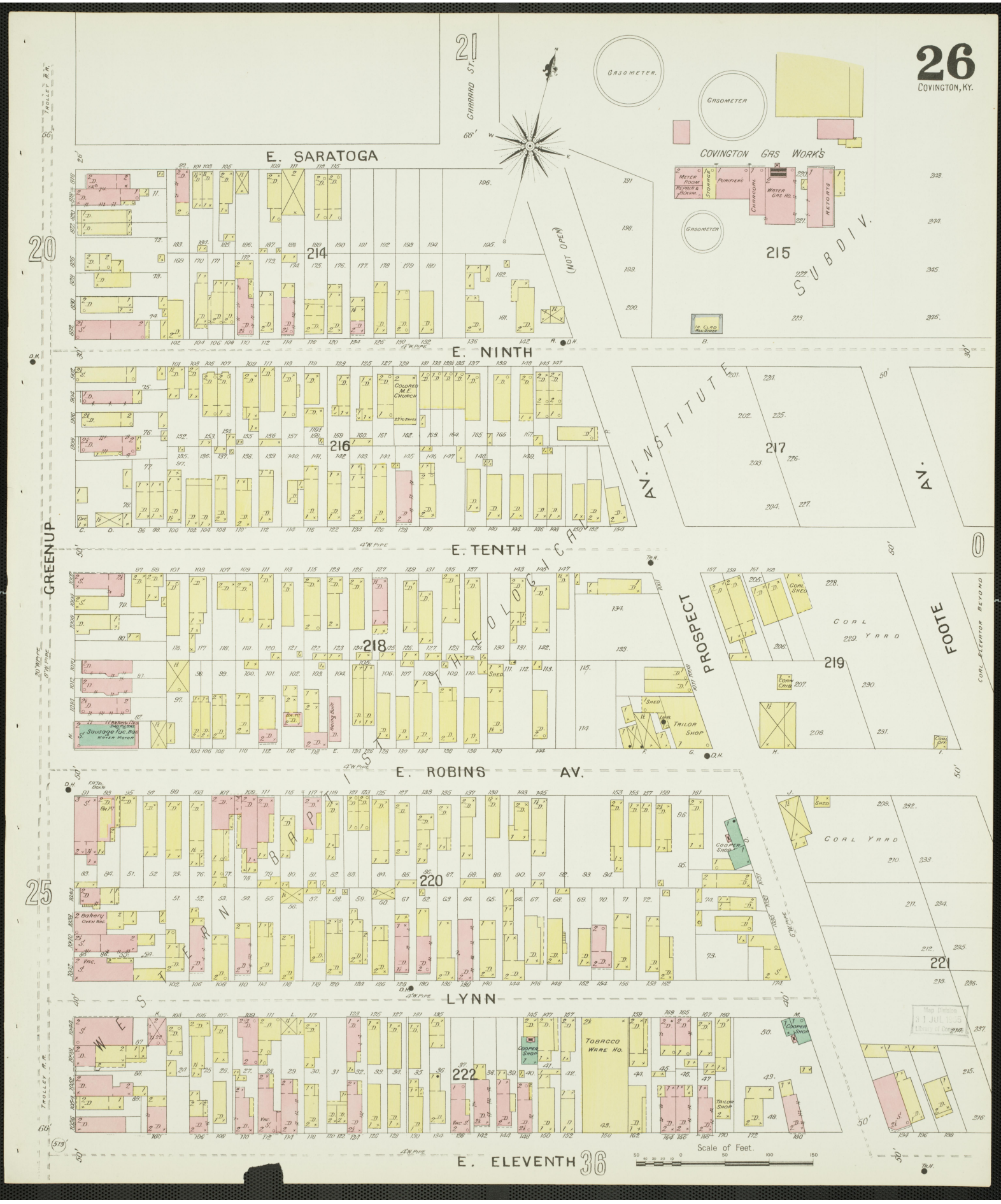
26
COVINGTON, KY.
E. SARATOGA
E. NINTH
E. TENTH
E. ROBINS AV.
LYNN
E. ELEVENTH
GREENUP
PROSPECT
FOOTE
AV.
GARRARD ST.
(NOT OPEN)
COVINGTON GAS WORKS
GASOMETER
SUBDIV.
INSTITUTE
THEOLOGICAL
WESTERN BAPTIST
COAL YARD
COAL ELEVATOR BEYOND
TAILOR SHOP
COOPER SHOP
TOBACCO WARE HO.
COLORED M.E. CHURCH
Sausage Fac. Bds.
Water Motor
Bakery
Oven Bds.
Scale of Feet.
Map Division
31 JUL 1955
Library of Congress

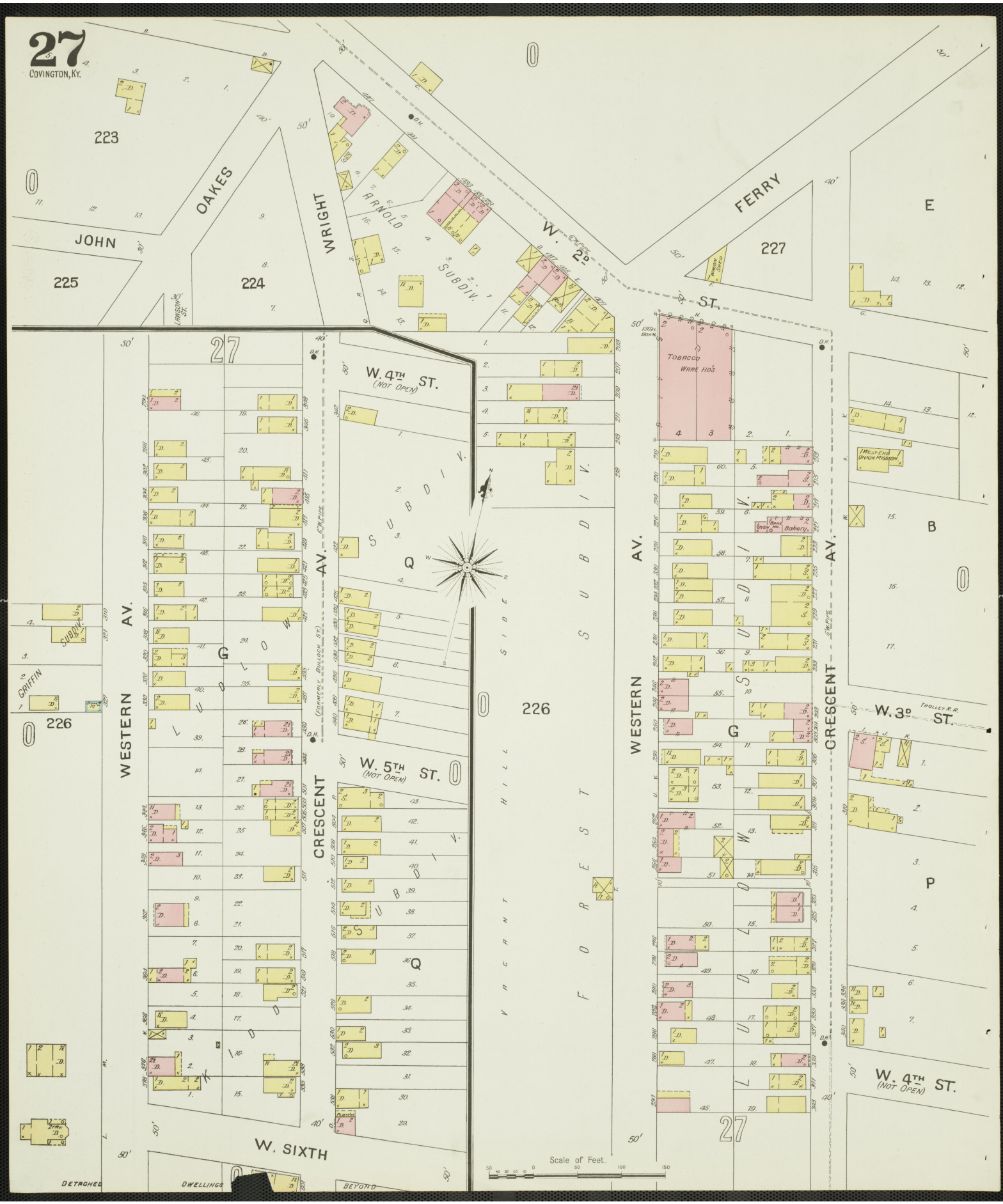
27
COVINGTON, KY.
223
OAKES
JOHN
225
224
WRIGHT
ARNOLD
SUBDIV.
W. 2D ST.
FERRY
227
E
B
P
W. 4TH ST. (NOT OPEN)
W. 5TH ST. (NOT OPEN)
W. 3D ST.
W. 4TH ST. (NOT OPEN)
W. SIXTH
WESTERN AV.
CRESCENT AV.
GOLDSMITH'S SUBDIV.
SUBDIV. Q
SUBDIV. G
SUBDIV. W
SUBDIV. K
SUBDIV. L
SUBDIV. S
SUBDIV. U
SUBDIV. V
SUBDIV. 2
SUBDIV. 3
SUBDIV. 4
SUBDIV. 5
SUBDIV. 6
SUBDIV. 7
SUBDIV. 8
SUBDIV. 9
SUBDIV. 10
SUBDIV. 11
SUBDIV. 12
SUBDIV. 13
SUBDIV. 14
SUBDIV. 15
SUBDIV. 16
SUBDIV. 17
SUBDIV. 18
SUBDIV. 19
SUBDIV. 20
SUBDIV. 21
SUBDIV.


28
COVINGTON, KY.
29
30
31
MONTAGUE
PIKE
WESTERN AVE.
BAKER ST.
W. ELEVENTH
W. TWELFTH
HERMES
AV.
(FORMERLY EDWARDS)
ORIGINAL PLAT
LEWISBURG
SOUTHGATE
HILL
LUSH
WOOL
HAWTHORNE
SHORT
SEARLE SUBDIV.
BUSH SUBDIV.
MORGAN SUBDIV.
ALLEY
(NOT OPEN)
OLD BEER GARDEN
BLKSM. & WOOD WORK
BARREL SHED
COOPER SHOP
CIGAR FAC.
HEN HO.
228
229
230
231
232
233
234
235
Scale of Feet.
Map Division
Library of Congress

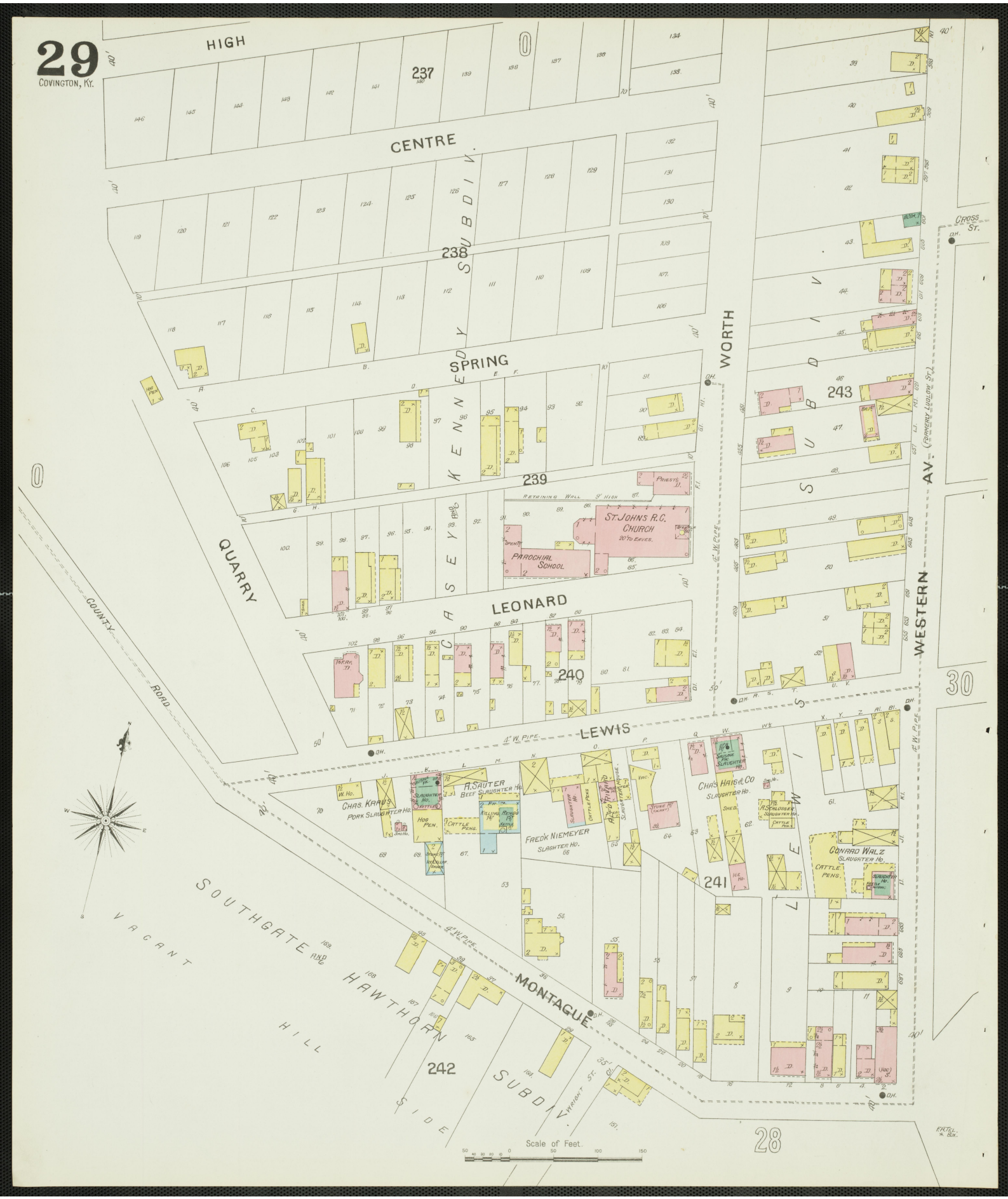
29
COVINGTON, KY.
HIGH
CENTRE
SPRING
LEONARD
LEWIS
MONTAGUE
QUARRY
WORTH
WESTERN AV. (FORMERLY LUDLOW ST.)
CROSS ST.
CASEY AND KENNEDY SUBDIV.
LEWIS SUBDIV.
SOUTHGATE AND HAWTHORN SUBDIV.
VACANT HILL SIDE
COUNTY ROAD
ST. JOHNS R.C. CHURCH
20' TO EAVES.
PAROCHIAL SCHOOL
RETAINING WALL 9' HIGH
PRIESTS
CHAS. KRAUS PORK SLAUGHTER HO.
A. SAUTER BEEF SLAUGHTER HO.
FRED'K NIEMEYER SLAGHTER HO.
CHAS HAIS & CO SLAUGHTER HO.
CONRAD WALZ SLAUGHTER HO.
CATTLE PENS.
HOG PEN.
4" W. PIPE
Scale of Feet.
237
238
239
240
241
242
243
30
28


30
COVINGTON, KY.
JANE JOHNSTON SUBDIV.
OHIO AND KENTUCKY KID LEATHER CO.
SHEEPSKIN TANNERY
NIGHT WATCHMAN. HEAT STEAM. FUEL COAL. LIGHTS KEROS. OIL. TANNERY HOUSE, NO NOZZLES. DAY ROOMS HEATED BY COKE FIRE 15' BELOW FLOOR. BRICK LINED HOPPER.
NO EXPOSURE
PIKE
CROSS
CRESCENT AV. (FORMERLY JOHNSON ST.)
SHURBROOK SUB.
WESTERN AV. (FORMERLY LUDLOW ST.)
BAKER
JANE JOHNSON SUBDIV.
CENTRE
LEWIS
LEWISBURG BREWERY
JOHN BRENNER MALT HO.
Not in Operation.
MAN SLEEPS IN BUILDG.
Willow Run
HERMES AV.
Scale of Feet.
244
245
246
247
248
249
250
29
28
31
30


31
COVINGTON, KY.
PIKE
6"W. PIPE
W. ELEVENTH ST.
W. ELEVENTH
W. TWELFTH
W. 13TH ST.
KAVANAUGH
HAWTHORNE ST.
BULLOCK
Willow Run
MORGAN
BUSH
SHORT
SOUTHGATE AND HAWTHORNE SUBDIV.
L.H. DEGLOW TANNERY.
H.R. DEGLOW TANNERY.
BAVARIAN BREWERY
TAN BARK SHED.
VAT SHED.
VAT YARD.
BARK SHED.
MALT FLOORS
BOTTLING DEPT.
ICE MACH.
WASH HO.
TWO BEER CELLARS.
BEER CELLARS.
THREE BEER CELLARS.
SUBDIV.
230
231
234
236
251
252
253
28
32
Scale of Feet.


32
COVINGTON, KY.
22
W. ELEVENTH
23
BUSH
(NOT OPEN)
BAVARIAN BREWERY
BOTTLING WORKS
WAGON SHED
CARPA SHOP
251
256
257
SUBDIVISION
INSTITUTE
W. TWELFTH
31
MAIN
254
258
LEE
33
WATKINS
WESTERN BAPTIST THEOLOGICAL
255
259
C. HELLMAN LUMBER YARD.
LUMBER SHED
LUMBER PILES
DRIVE
HEN HO.
W. 13TH ST.
Linden Grove Cemetery
KAVANAUGH ST.
Scale of Feet
Map Division
31 JUL 1935
Library of Congress


33
COVINGTON, KY.
ORCHARD
LOCUST ST.
W. 11TH ST.
W. TWELFTH
W. 13TH ST.
RIDDLE SUB.
W. B. T. I. FIRST SUB.
CARPENTR SHOP
TAILOR SHOP
BUSH ST.
D. RUTTLE & CO. PORK & BEEF PACKERS
C. HELLMANS PLANING MILL & SASH, DOOR & BLIND FAC.
WOOD WORKING MACH 7½ BENCH WORK 2½
NIGHT WATCHMAN NO LIGHTS NO HEATFUEL, COAL, REFUSE. NO FIRE APP'R.
SALES RM 1½
SAUSAGE FAC 2½
LARD RENDERING HOG PEN
50 ½ HOSE CITY WATER
STORAGE 1½ & 2½
FISK
WATKINS
1ST
RIDDLE
HOLMAN
AV.
BANK LICK
RUSSELL
AV.
WESTERN BAPTIST INSTITUTE
THEOLOGICAL SUBDIV.
FIRST SUBDIV.
LINDEN GROVE CEMETERY
Scale of Feet.
196
260
261
262
263
264
265
266
267
268
269
270
23
32
34
38

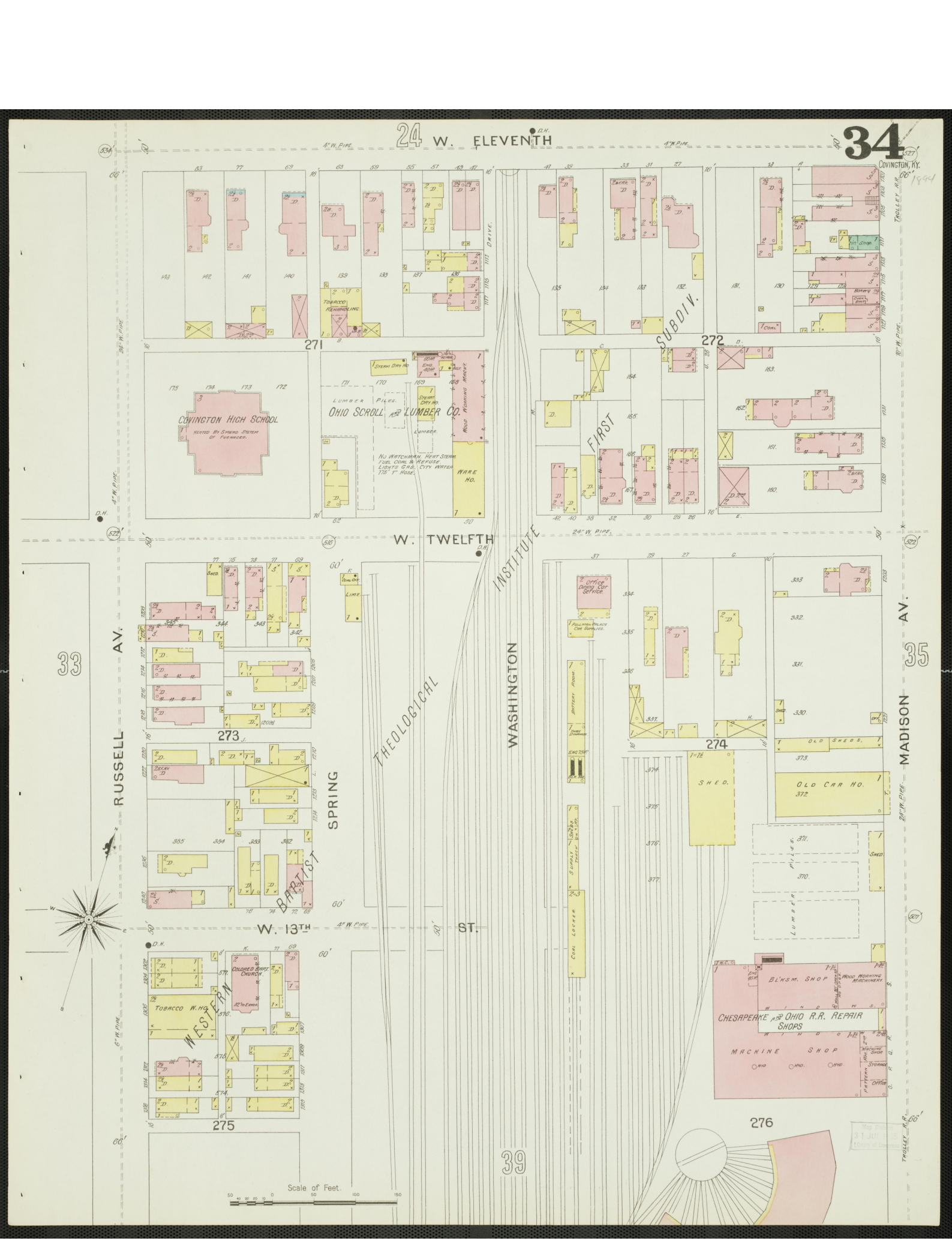
34
COVINGTON, KY.
1944
24
W. ELEVENTH
W. TWELFTH
W. 13TH ST.
RUSSELL AV.
MADISON AV.
SPRING
THEOLOGICAL INSTITUTE
WASHINGTON
BAPTIST
WESTERN
SUBDIV.
FIRST
COVINGTON HIGH SCHOOL
HEATED BY SMEAD SYSTEM OF FURNACES.
OHIO SCROLL & LUMBER CO.
LUMBER
PILES.
STEAM DRY KILN
WOOD WORKING MACHY.
WARE HO.
TOBACCO REHANDLING
TOBACCO W. HO.
COLORED BAPT. CHURCH
OFFICE
CHESAPEAKE & OHIO R.R. REPAIR SHOPS
BL'KSM. SHOP
MACHINE SHOP
WOOD WORKING MACHINERY
OLD CAR HO.
SHED.
OLD SHEDS.
271
272
273
274
275
276
33
35
39
Scale of Feet.

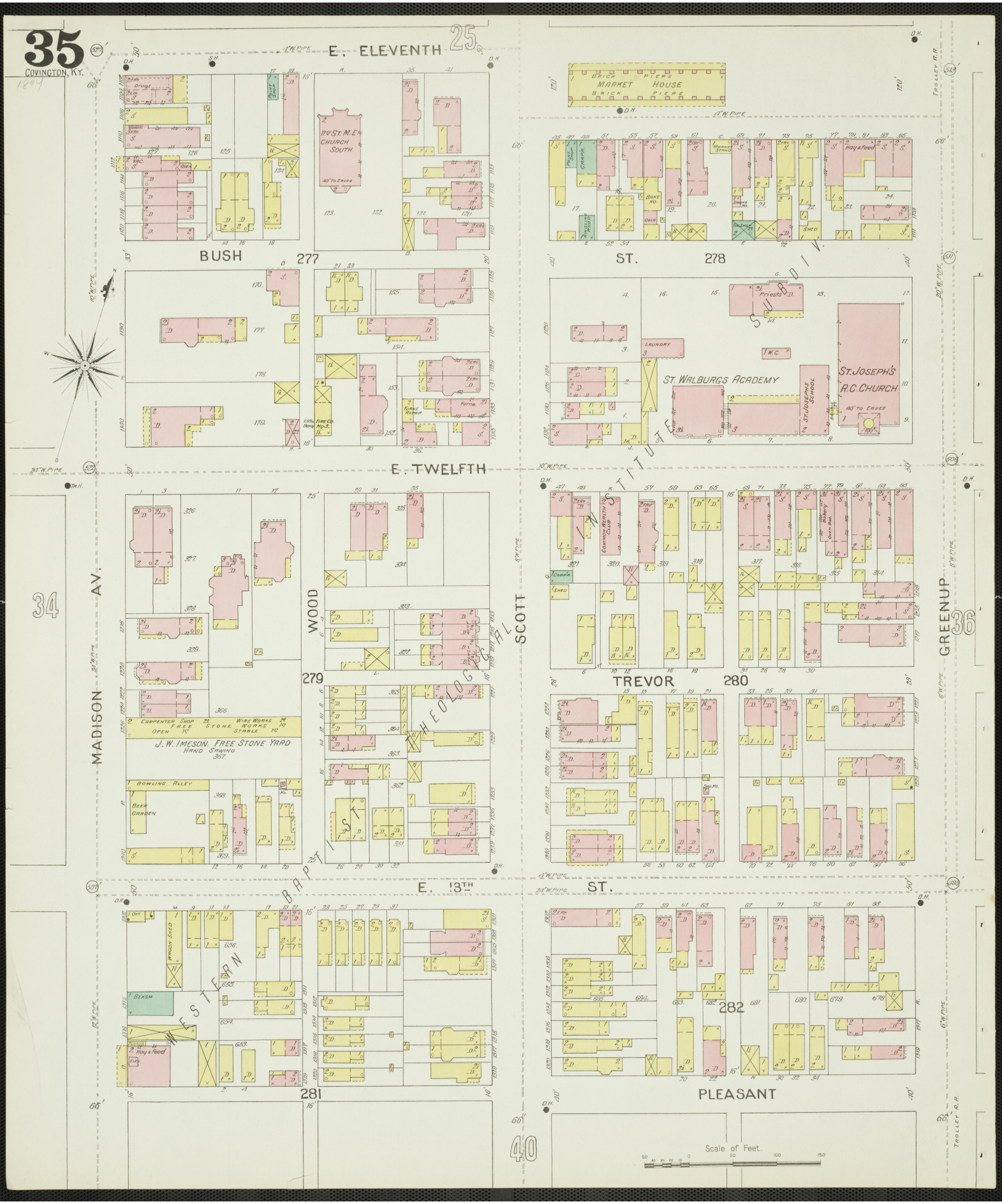
35
COVINGTON, KY.
1894
E. ELEVENTH
25
BUSH
277
ST.
278
MARKET HOUSE
BRICK PIERS
11th ST. M.E. CHURCH SOUTH
40' TO EAVES
ST. WALBURGS ACADEMY
ST. JOSEPH'S R.C. CHURCH
40' TO EAVES
LAUNDRY
Priests
W.C.
ST. JOSEPHS SCHOOL
E. TWELFTH
MADISON AV.
34
WOOD
279
SCOTT
TREVOR
280
GREENUP
36
J. W. IMESON. FREE STONE YARD
HAND SAWING
367
CARPENTER SHOP
FREE STONE
WIRE WORKS
OPEN
STABLE
BOWLING ALLEY
BEER GARDEN
E. 13TH ST.
WESTERN BAPTIST THEOLOGICAL INSTITUTE
SUBDIV.
281
282
PLEASANT
40
Scale of Feet.
TROLLEY R.R.

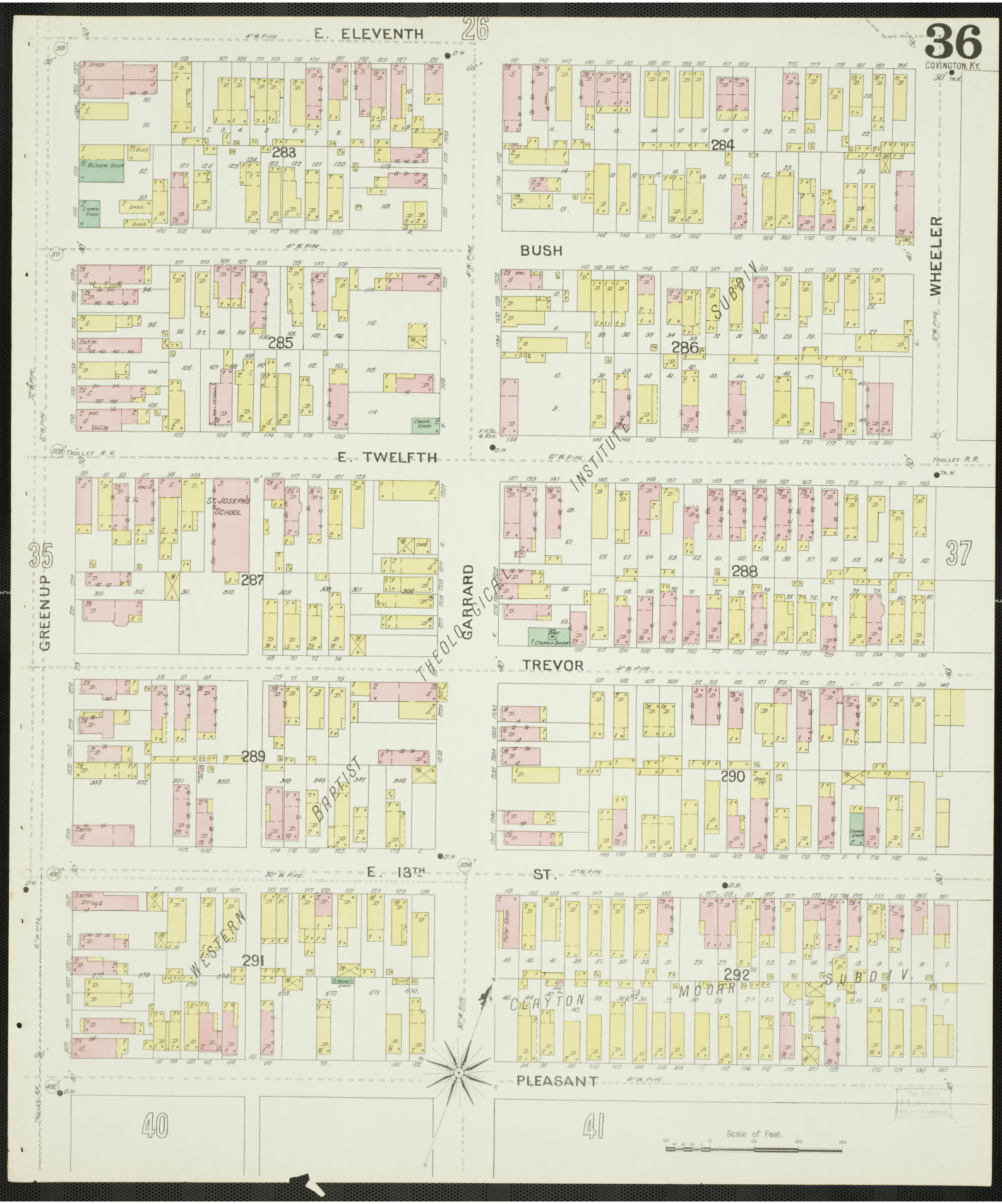
36
COVINGTON, KY.
E. ELEVENTH
26
BUSH
WHEELER
E. TWELFTH
GREENUP
35
GARRARD
37
TREVOR
E. 13TH ST.
PLEASANT
40
41
283
284
285
286
287
288
289
290
291
292
ST. JOSEPH'S SCHOOL
BAPTIST
THEOLOGICAL INSTITUTE
SUBDIV.
WESTERN
CLAYTON AND MOOAR SUBDIV.
Scale of Feet.


37
COVINGTON KY.
E. ELEVENTH
LICKING RIVER ROLLING MILLS
I. DROEGE AND SON'S
CORRUGATED IRON ROOF ON ALL BUILDINGS
WAGON SHED
SHED
OFF.
SCALE SHED
STORAGE
CHARCOAL HO.
MACHINE SHOP
DOUBLE SHEARS
SHEARS
PUDDLING FURNACES
TRIP HAMMER
SQUEEZER
DERRICK
PUNCH RM.
SOFTENING FURNACES
CONSTANT WATCHMAN NO CLOCK
LIGHTS KEROSENE OIL TORCHES
FUEL COAL CITY WATER
100' 2" HOSE. 200 HANDS
COAL PILE
ELEVATED TRAMWAY
INCLINE TO RIVER
COAL ELEVATOR
293
WHEELER
TROLLEY R.R.
E. TWELFTH
IRON BRIDGE TO NEWPORT
288
36 TREVOR
290
294
WHEELER
RICKEY
ADAMS
SUBDIV.
296
U.S. BONDED W. HO.
OLD ICE HO.
E. 13TH ST.
CLAYTON AND MOOAR
SUBDIV.
292
PLEASANT
295
WATKINS SUBDIV.
297
COAL POCKETS
SMEDBERG AND GILLHAM
COAL ELEVATOR
ELEVATED TRAMWAY
COAL PILE
WAGON SHED
41
42
BRACE ST.
Scale of Feet.
Licking River

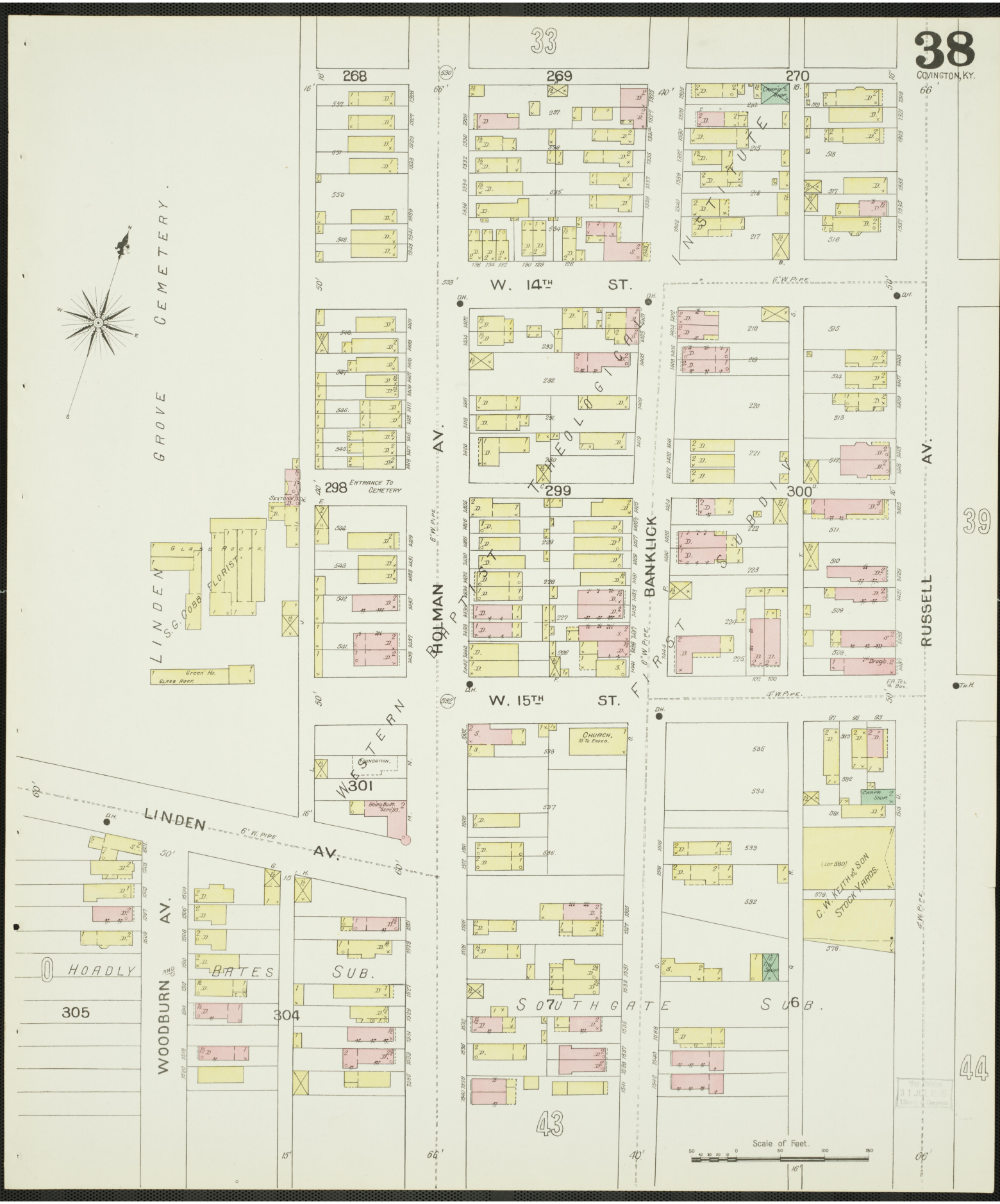
38
COVINGTON, KY.
33
268
269
270
W. 14TH ST.
298
299
300
301
305
304
GROVE CEMETERY
LINDEN
S.G. COBB FLORIST
GLASS ROOFS
Green Ho.
GLASS ROOF
ENTRANCE TO CEMETERY
SEXTON'S
HOLMAN AV.
BANKLICK
RUSSELL AV.
WESTERN
BAPTIST
THEOLOGICAL
INSTITUTE
FIRST SUBDIV.
W. 15TH ST.
CHURCH. 10 TO EAVES.
FOUNDATION.
Being Built Sept. 93.
LINDEN AV.
6" W. PIPE
4" W. PIPE
CARP'S SHOP
C.W. KEITH & SON STOCK YARDS.
(LOT 580)
HOADLY
BATES SUB.
WOODBURN AV.
SOUTHGATE SUB.
39
43
44
Scale of Feet.
50 40 30 20 10 0 50 100 150

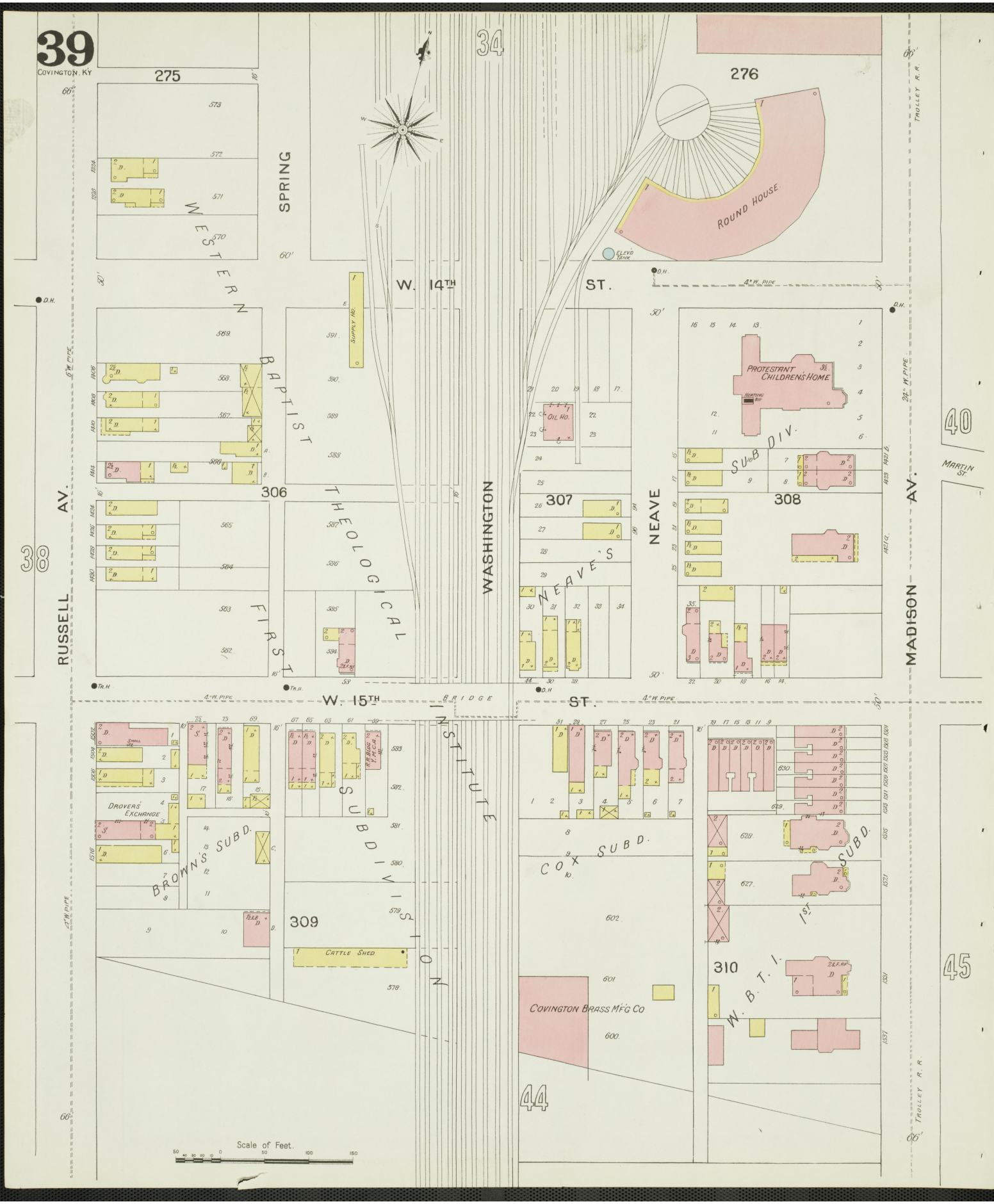
39
COVINGTON, KY
275
276
34
SPRING
WESTERN
BAPTIST
THEOLOGICAL
FIRST
W. 14TH ST.
WASHINGTON
NEAVE
NEAVE'S
SUB DIV.
PROTESTANT CHILDREN'S HOME
ROUND HOUSE
ELEV'D TANK
SUPPLY HO.
OIL HO.
306
307
308
40
MARTIN ST.
RUSSELL AV.
MADISON AV.
38
W. 15TH ST.
BRIDGE
INSTITUTE
SUBDIVISION
DROVERS' EXCHANGE
BROWN'S SUBD.
309
CATTLE SHED
COX SUBD.
COVINGTON BRASS MFG CO
310
W. B. T. I. 1ST SUBD.
44
45
TROLLEY R.R.
4" W. PIPE
6" W. PIPE
24" W. PIPE
Scale of Feet.


40
PLEASANT
COVINGTON, KY.
E. 14TH ST.
MARTIN
SUBDIV.
(66 Feet Wide)
MADISON AV.
SCOTT
GREENUP
BYRD
SUBDIV.
N. POWELL
E. 15TH ST.
(FORMERLY POWELL ST.)
SHINKLE M.E. CHURCH
TIN SHOP
Drugs.
Hay & Feed
CARP'R SHOP
TROLLEY R.R.
4" W. PIPE
6" W. PIPE
Scale of Feet.
Map Division
31 JUL 1955
Library of Congress

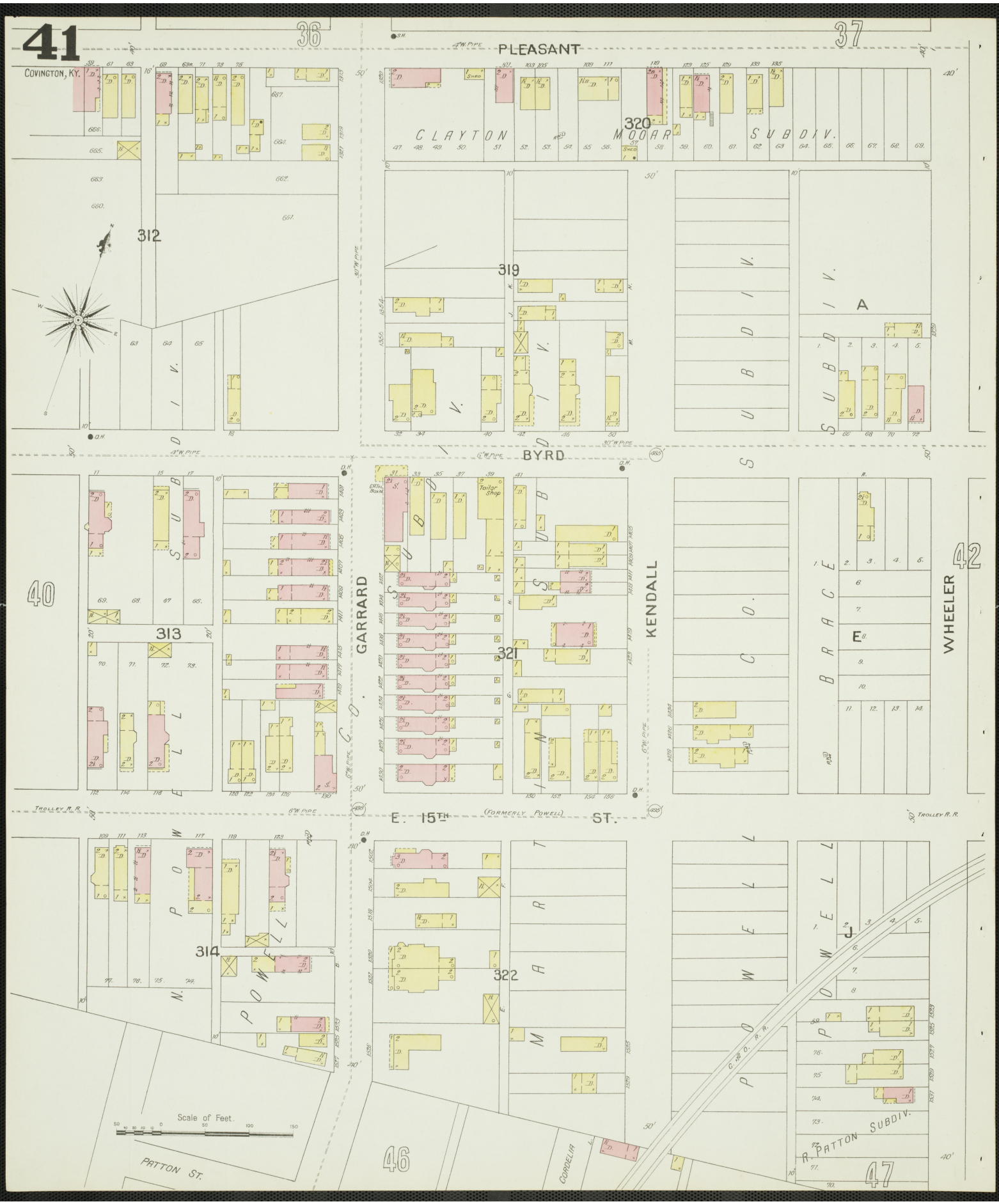
41
COVINGTON, KY.
36
37
PLEASANT
CLAYTON MOOAR SUBDIV.
320
312
319
A
BYRD
40
313
GARRARD
321
KENDALL
42
WHEELER
E
E. 15TH ST.
(FORMERLY POWELL)
TROLLEY R. R.
314
322
J
46
47
PATTON ST.
CORDELIA
R. PATTON SUBDIV.
Scale of Feet.

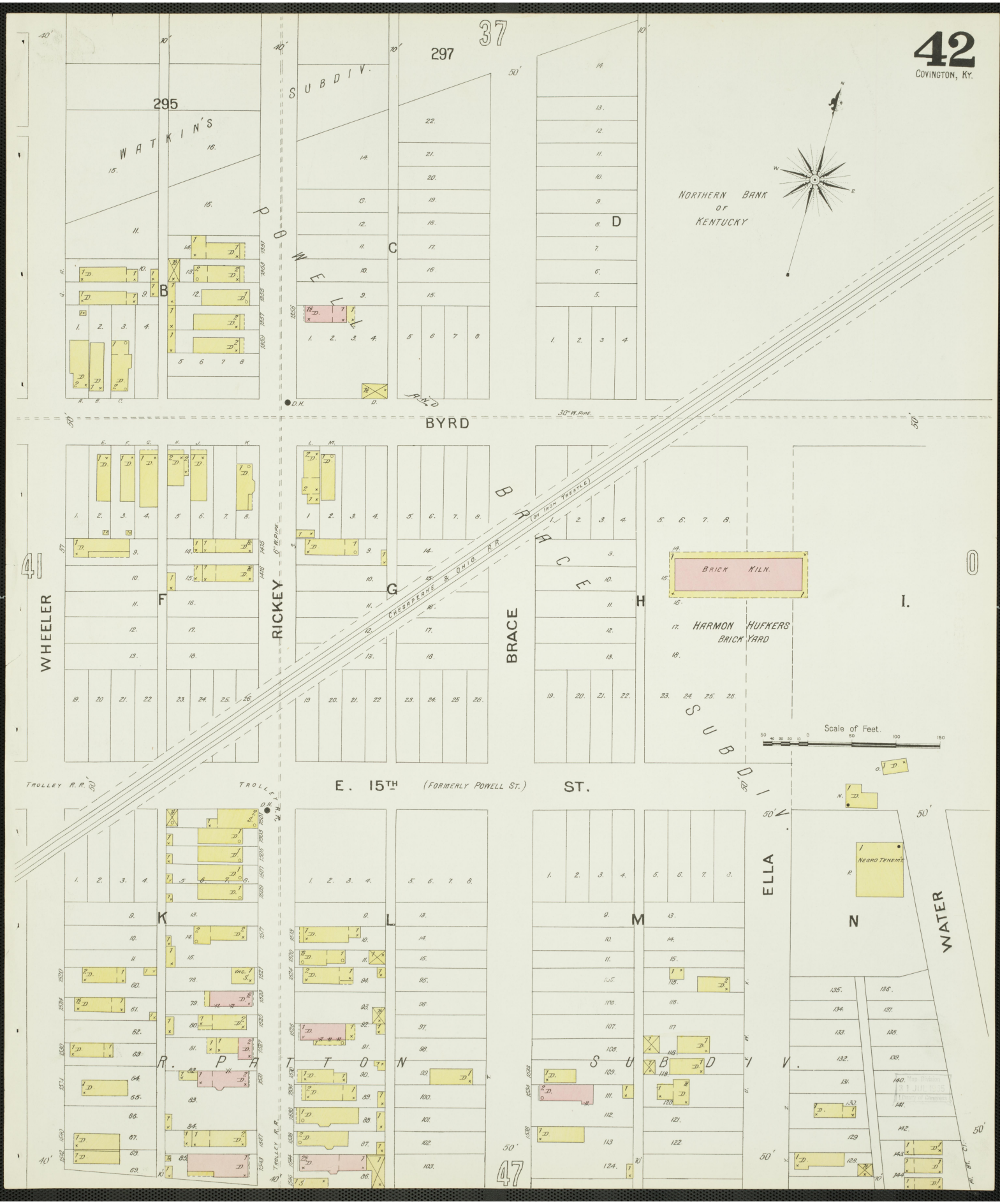
42
COVINGTON, KY.
37
297
295
WATKIN'S SUBDIV.
POWELL AND BRACE SUBDIV.
NORTHERN BANK OF KENTUCKY
BYRD
30" W. PIPE
41
WHEELER
RICKEY
BRACE
CHESAPEAKE & OHIO R.R. (ON IRON TRESTLE)
BRICK KILN.
HARMON HUFKERS BRICK YARD
Scale of Feet.
TROLLEY R.R.
E. 15TH (FORMERLY POWELL ST.) ST.
ELLA
WATER
NEGRO TENEMT.
R. PATTON SUBDIV.
47


43
COVINGTON, KY.
38
305
304
7
6
44
CAMBRIDGE TILE MFG. CO.
W. 16TH ST.
VACANT, FORMERLY THE UNIVERSAL RADIAL DRILL CO.
WOODBURN AV.
HOLMAN AV.
BANK LICK
RUSSELL AV.
34
15
14
W. 17TH ST.
Scale of Feet.
33
23
22
49

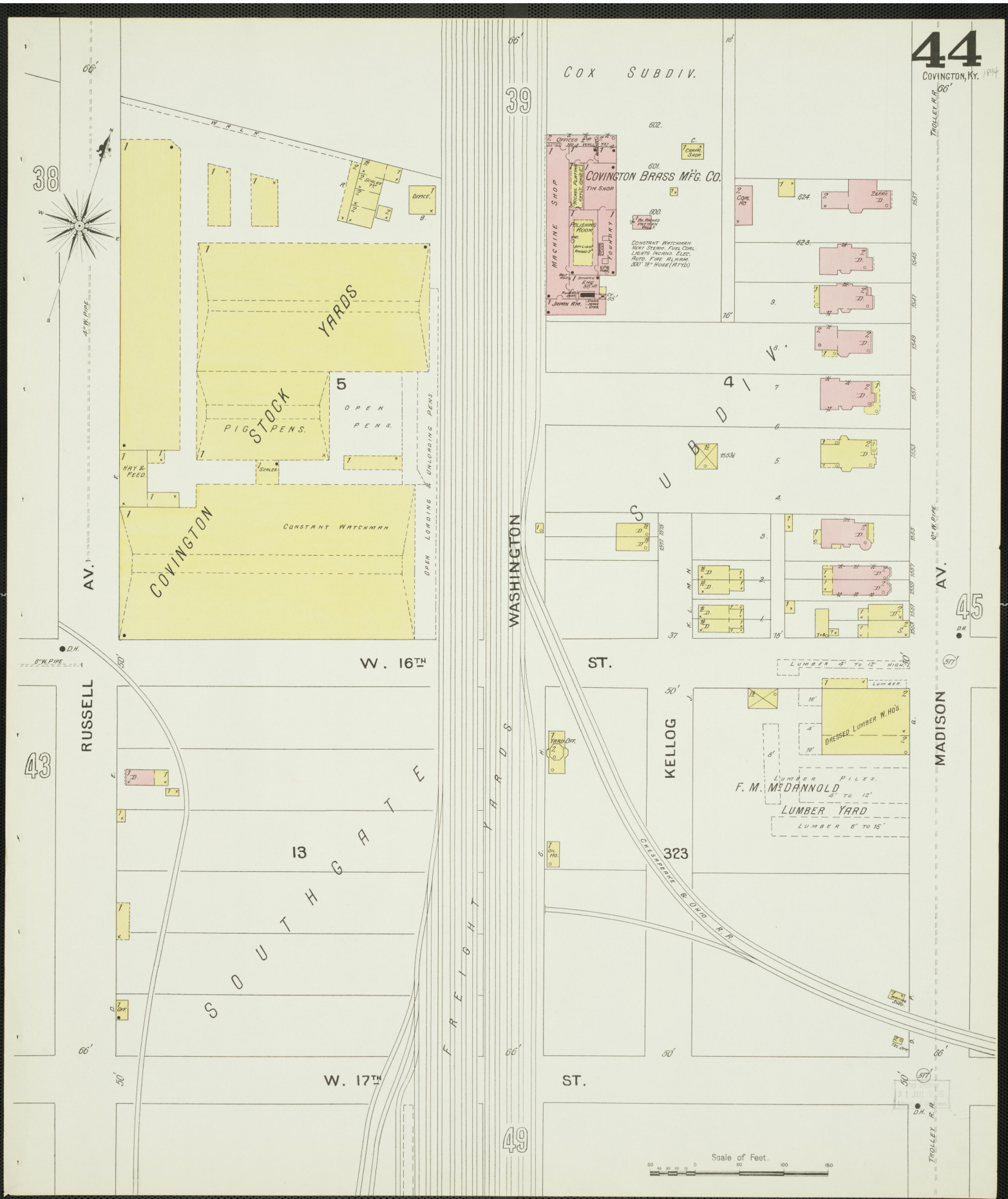
44
COVINGTON, KY. 1894
COX SUBDIV.
COVINGTON BRASS MFG. CO.
MACHINE SHOP
TIN SHOP
POLISHING ROOM
FOUNDRY
CONSTANT WATCHMAN
YARDS
PIG STOCK PENS.
OPEN PENS.
HAY & FEED
SCALES
OFFICE
COVINGTON
CONSTANT WATCHMAN
OPEN LOADING & UNLOADING PENS.
SUBDIV.
W. 16TH ST.
W. 17TH ST.
WASHINGTON
FREIGHT YARDS
RUSSELL AV.
MADISON AV.
KELLOG
SOUTHGATE
13
323
LUMBER 4' TO 12' HIGH
DRESSED LUMBER W. HO'S
F. M. McDANNOLD
LUMBER YARD
LUMBER 6' TO 15'
CHESAPEAKE & OHIO R.R.
TROLLEY R.R.
YARD OFF.
38
39
43
45
49
Scale of Feet.


45
COVINGTON, KY
39
40
44
46
50
MADISON AV.
SCOTT
GREENUP
E. 16TH ST.
E. 17TH ST.
SOUTHGATE
SUBDIVISION
R. PATTON SUBDIV.
4TH DISTR. PUBLIC SCHOOL
HEAT FURNACES WINDOWS ALL SIDES
L.L. WILKIE LIVERY
SHED
(Being Blt.)
CHEAP WEAVER
FRAME
317
318
324
325
24" W. PIPE
6" W. PIPE
TROLLEY R.R.
CHESAPEAKE AND OHIO R.R.
BRIDGE OVER STREET
FIRE ENG. HO. No 5.
Scale of Feet.


46
COVINGTON KY
E. 15TH ST.
E. 16TH ST.
E. 17TH ST.
GREENUP
THOMAS
R. PATTON
SUBDIVISION
PATTON
CORDELIA
KENDALL
NANCY
GARRARD
SOUTHGATE
SUBDIV.
BURNETT
CHESAPEAKE & OHIO R.R.
(ON TRESTLE)
TROLLEY R.R.
BRIDGE OVER STREET
(NOT OPEN SO)
314
314A
314B
326
327
328
329
330
331
332
40
41
45
47
51
Scale of Feet.


47
COVINGTON, KY.
WHEELER
RICKEY
BRACE
ELLA
POWELL AND BRACE SUBDIV.
OLIVER
NANCY
PATTON
MARY
EDWARD
WILLIAM
BURNETT
AUSTIN SUBDIV.
THE AHLERS CO. VINEGAR FAC.
ST. BENEDICTUS KIRCHE SCHULE
(NOT OPENED)
E. 17TH FORMERLY AUSTIN ST.
Scale of Feet.
41
42
46
48
333
334
335
336
337
338
339
340
341
342

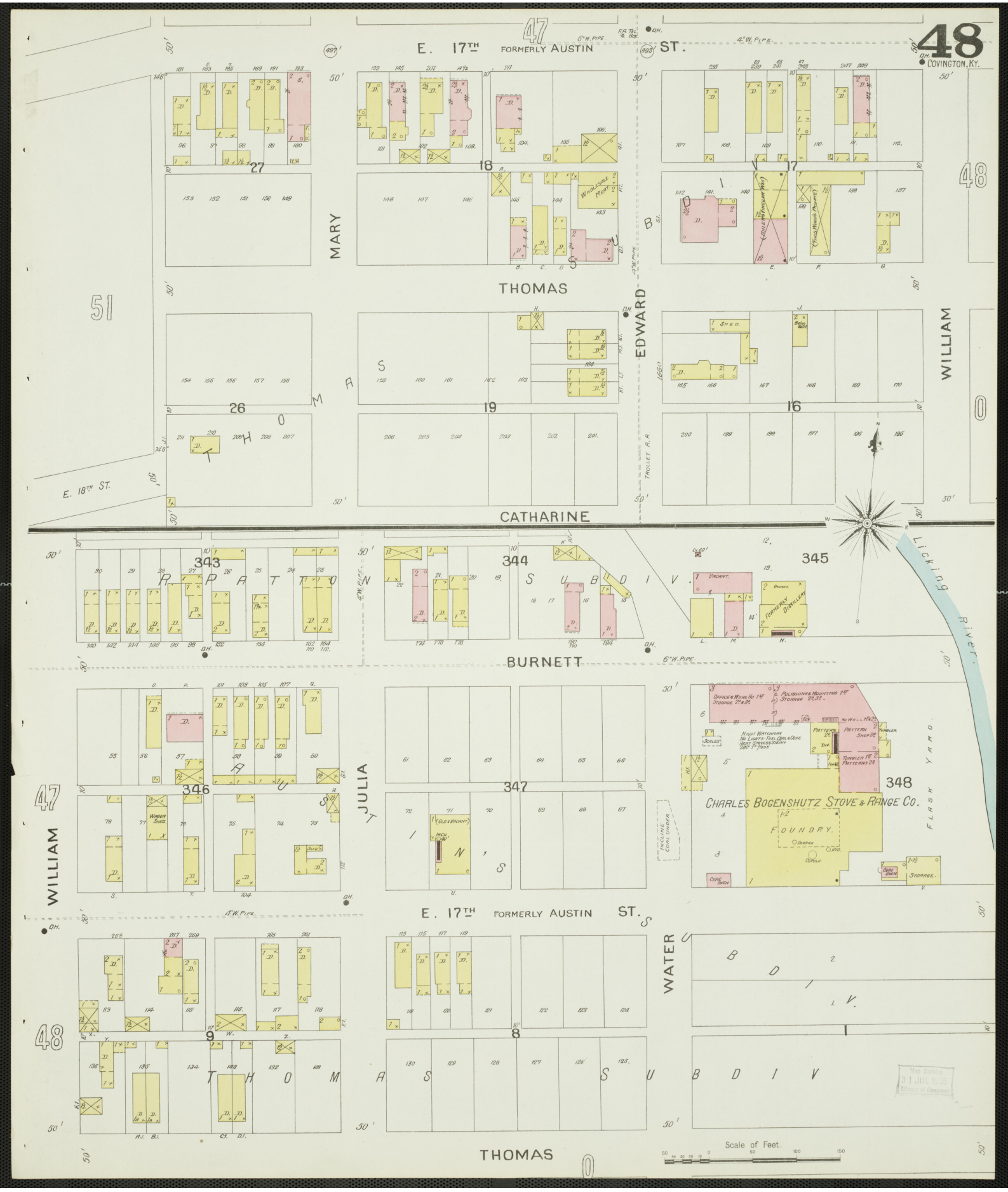
48
COVINGTON, KY.
E. 17TH FORMERLY AUSTIN ST.
MARY
THOMAS
EDWARD
WILLIAM
CATHARINE
E. 18TH ST.
BURNETT
JULIA
WILLIAM
E. 17TH FORMERLY AUSTIN ST.
WATER
THOMAS
Licking River
CHARLES BOGENSHUTZ STOVE & RANGE CO.
FOUNDRY
FLASK YARD
Scale of Feet.

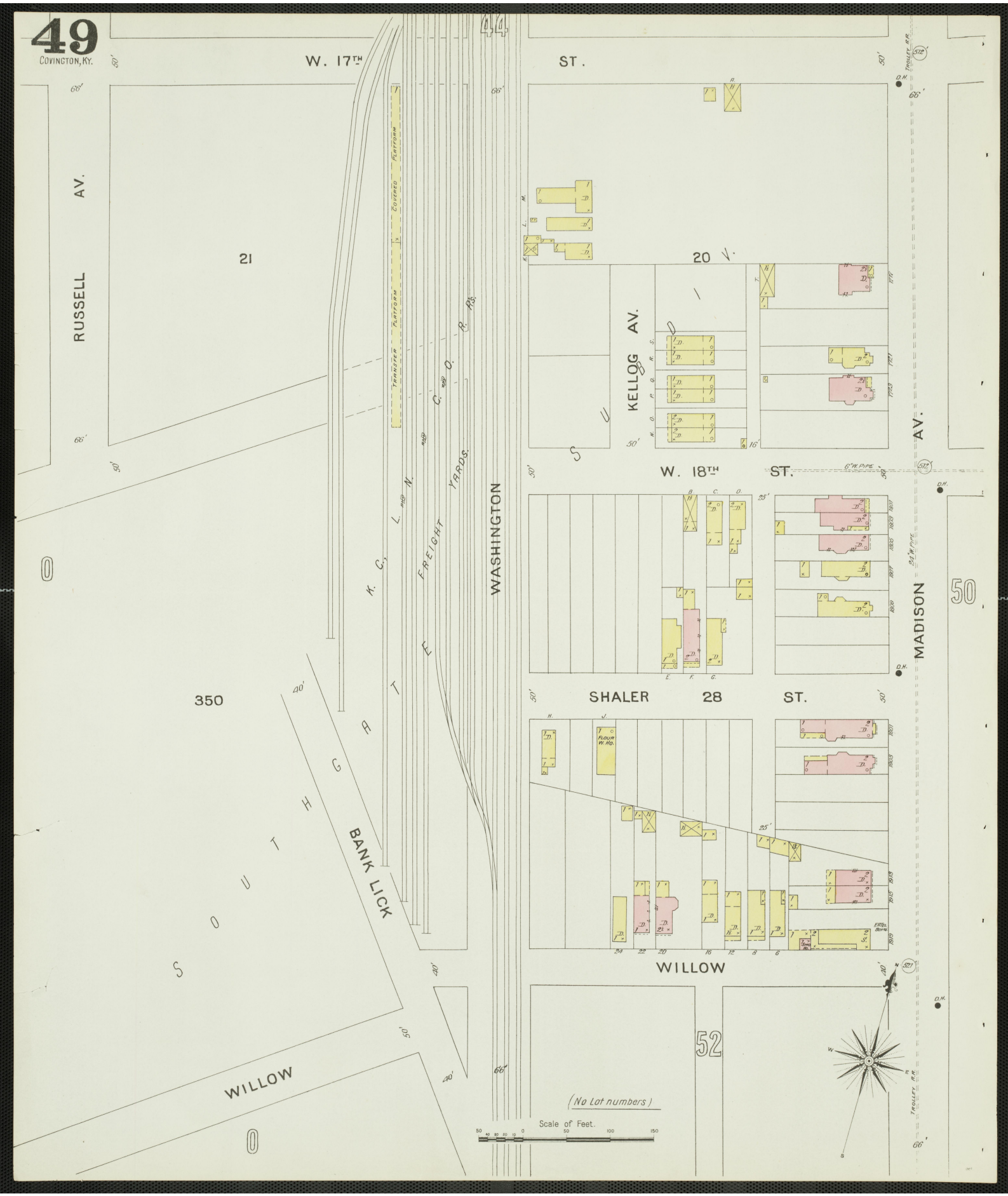
49
COVINGTON, KY.
W. 17TH ST.
RUSSELL AV.
21
20
KELLOG AV.
W. 18TH ST.
SHALER 28 ST.
WILLOW
MADISON AV.
WASHINGTON
BANK LICK
SOUTHGATE
K. C., L. N. C. O. R. Rs.
FREIGHT YARDS.
TRANSFER PLATFORM
COVERED PLATFORM
FLOUR W. HO.
TROLLEY R.R.
6" W. PIPE
24" W. PIPE
44
50
52
350
0
(No Lot numbers)
Scale of Feet.

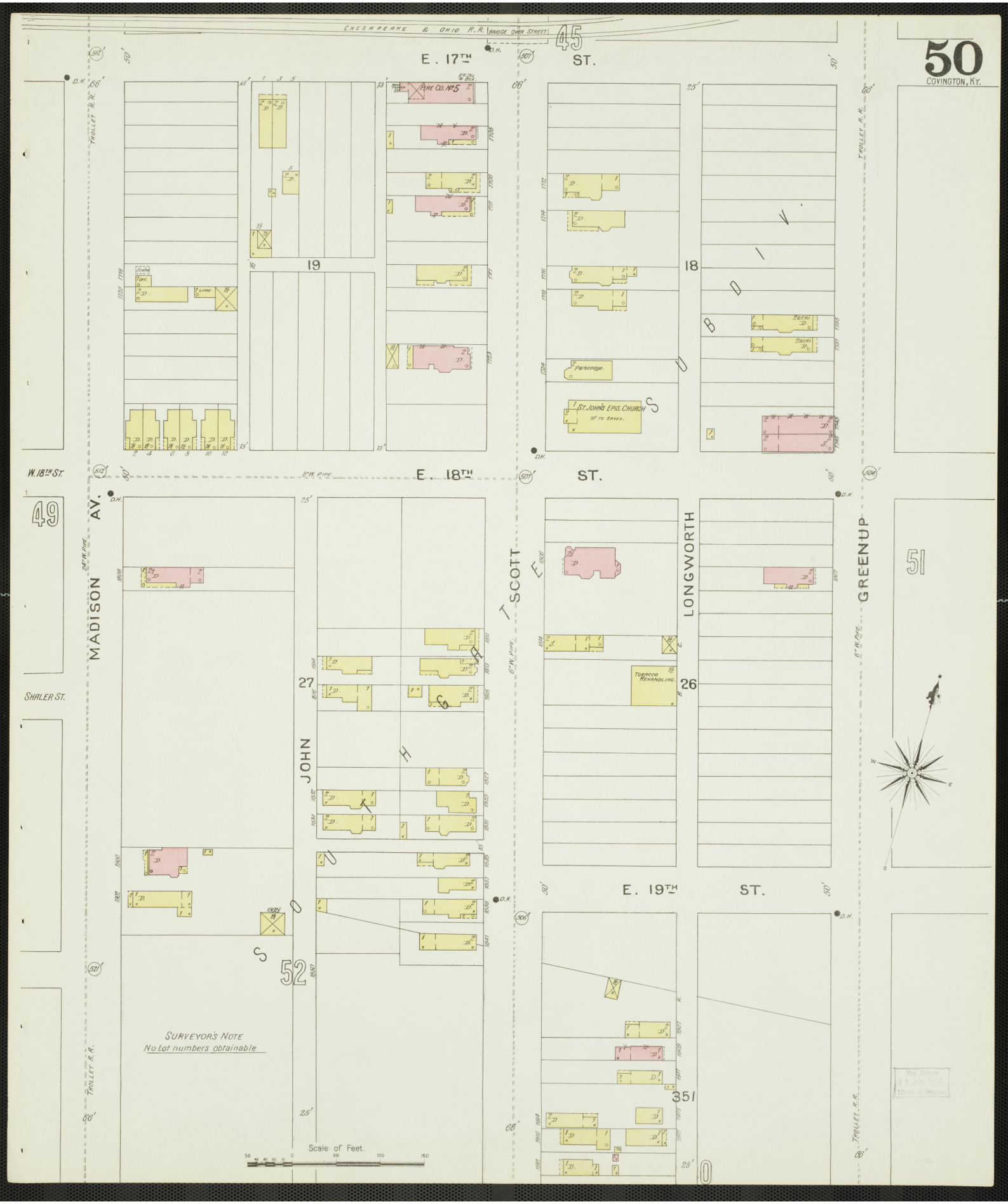
CHESAPEAKE & OHIO R.R. BRIDGE OVER STREET
45
50
COVINGTON, KY.
E. 17TH ST.
E. 18TH ST.
E. 19TH ST.
W. 18TH ST.
SHALER ST.
MADISON AV.
JOHN
SCOTT
LONGWORTH
GREENUP
TROLLEY R.R.
FIRE CO. No. 5
ST. JOHN'S EPIS. CHURCH
PARSONAGE
TOBACCO REHANDLING
SURVEYOR'S NOTE
No Lot numbers obtainable
Scale of Feet
49
51
19
18
27
26
52
351

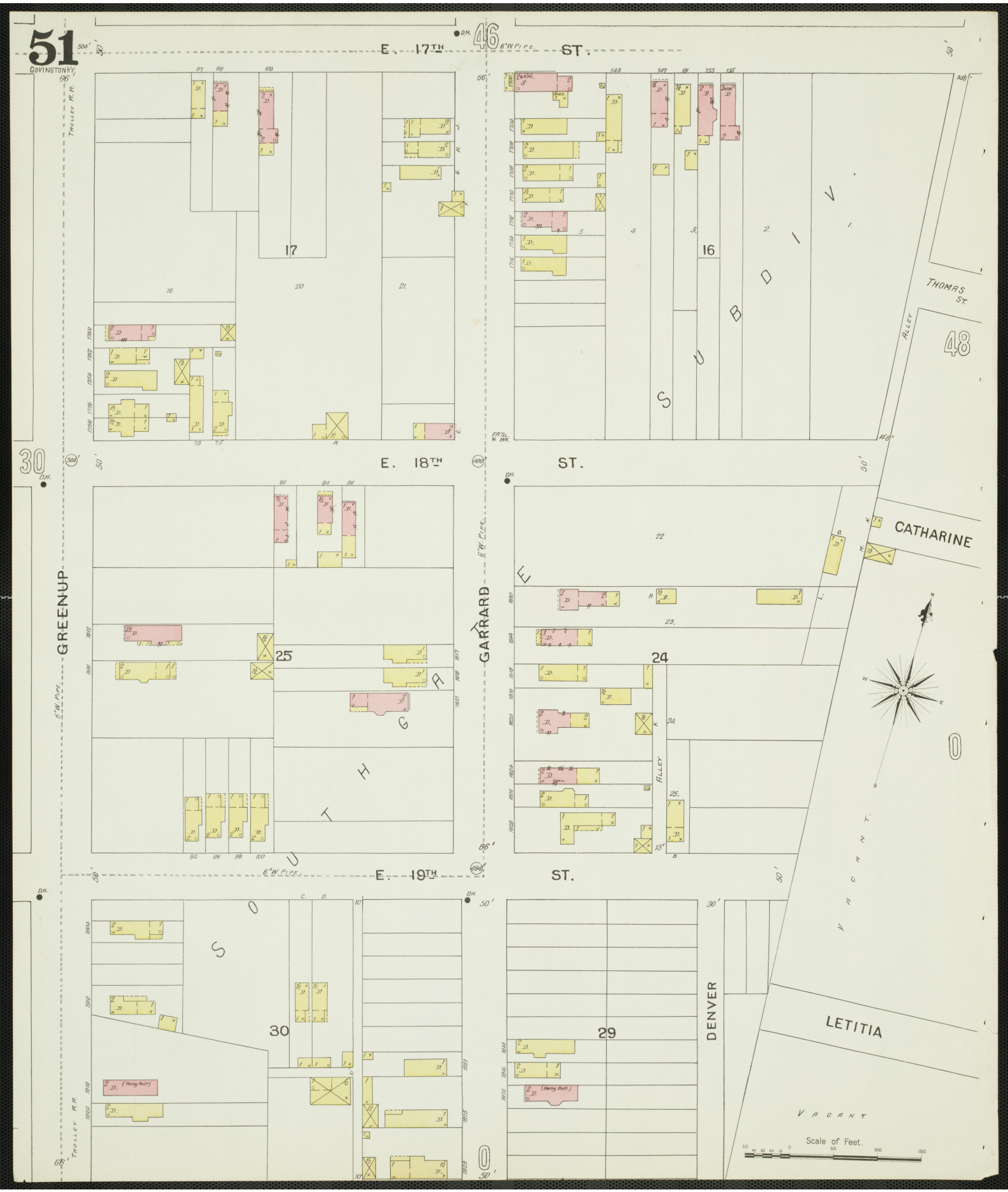
51
COVINGTON KY.
E. 17TH ST.
E. 18TH ST.
E. 19TH ST.
GREENUP
GARRARD
SOUTH
SUBDIV.
ALLEY
THOMAS ST.
CATHARINE
LETITIA
DENVER
VACANT
TROLLEY R.R.
6" W. PIPE
D.H.
17
16
25
24
30
29
48
Scale of Feet.

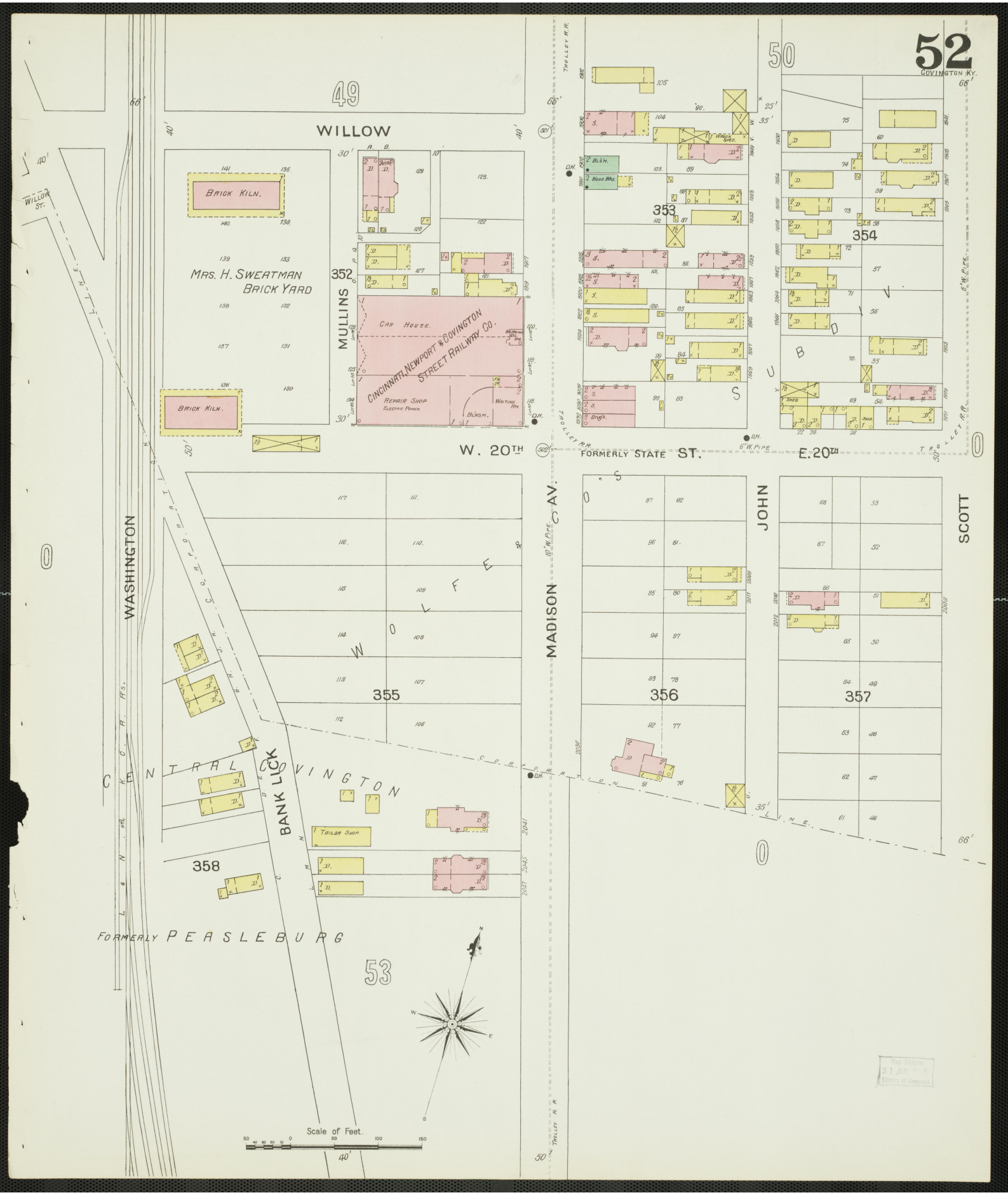
52
COVINGTON KY.
49
50
WILLOW
MULLINS
BRICK KILN.
MRS. H. SWEATMAN
BRICK YARD
BRICK KILN.
CAR HOUSE.
CINCINNATI, NEWPORT & COVINGTON
STREET RAILWAY CO.
REPAIR SHOP
ELECTRIC POWER.
WAITING RM.
BLKSM.
352
353
354
SUBDIV.
W. 20TH
FORMERLY STATE ST.
E. 20TH
TROLLEY R.R.
6" W. PIPE
WASHINGTON
MADISON AV.
JOHN
SCOTT
WOLFE & CO'S
355
356
357
358
BANK LICK
CENTRAL COVINGTON
TAILOR SHOP.
FORMERLY PEASLEBURG
53
CORPORATION LINE
Scale of Feet.
50 40 30 20 10 0 50 100 150
Map Division
31 JUL 1915
Library of Congress

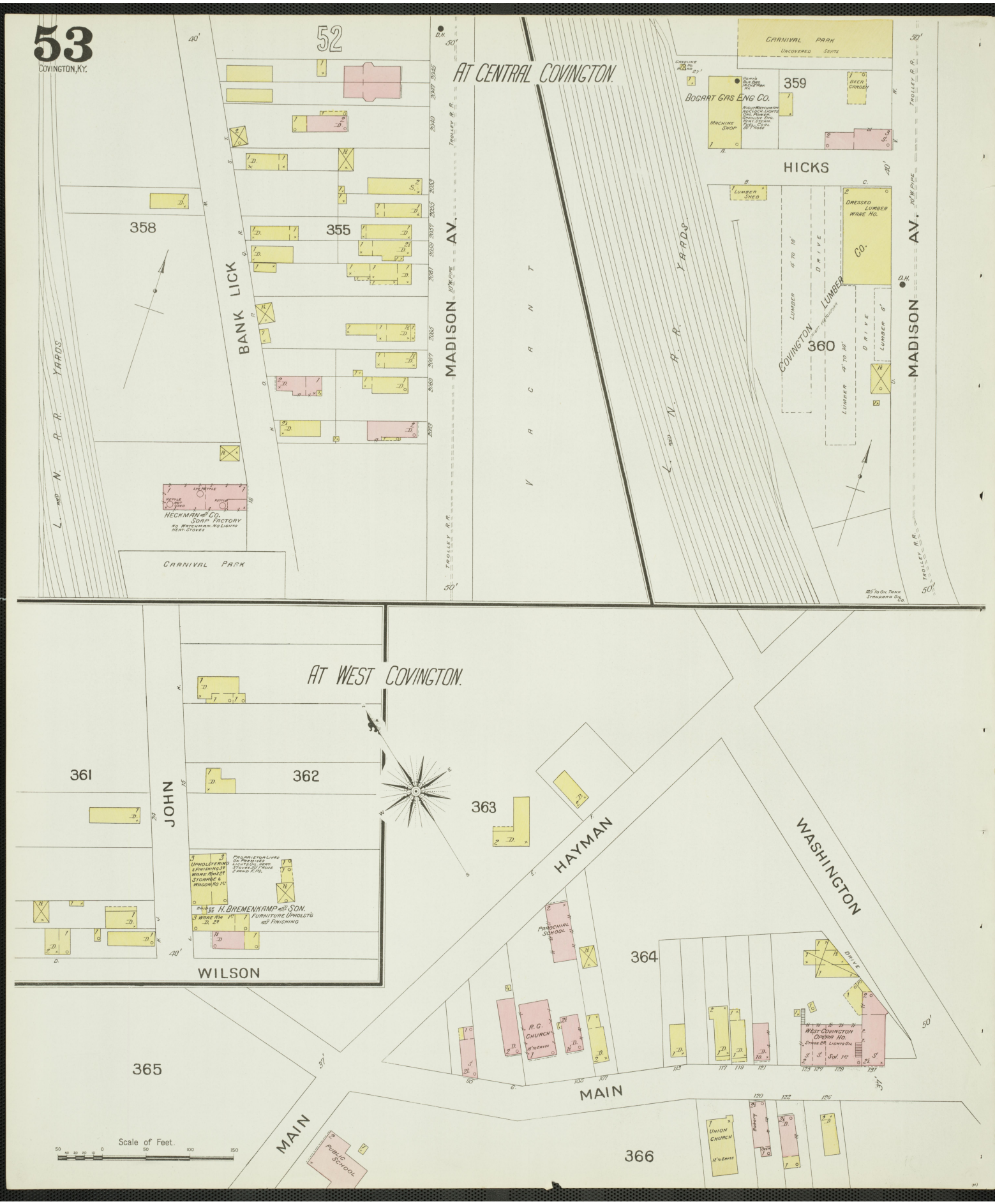
53
COVINGTON, KY.
AT CENTRAL COVINGTON.
AT WEST COVINGTON.
52
358
355
359
360
361
362
363
364
365
366
BANK LICK
MADISON AV.
HICKS
CARNIVAL PARK
BOGART GAS ENG. CO.
DRESSED LUMBER WARE MO. CO.
COVINGTON LUMBER
HECKMAN & CO. SOAP FACTORY
H. BREMENKAMP & SON. FURNITURE UPHOLSTG AND FINISHING
JOHN
HAYMAN
WASHINGTON
WILSON
MAIN
PAROCHIAL SCHOOL
R.C. CHURCH
WEST COVINGTON CHRIST'N CH.
UNION CHURCH
PUBLIC SCHOOL
L. & N. R.R. YARDS
TROLLEY R.R.
Scale of Feet.

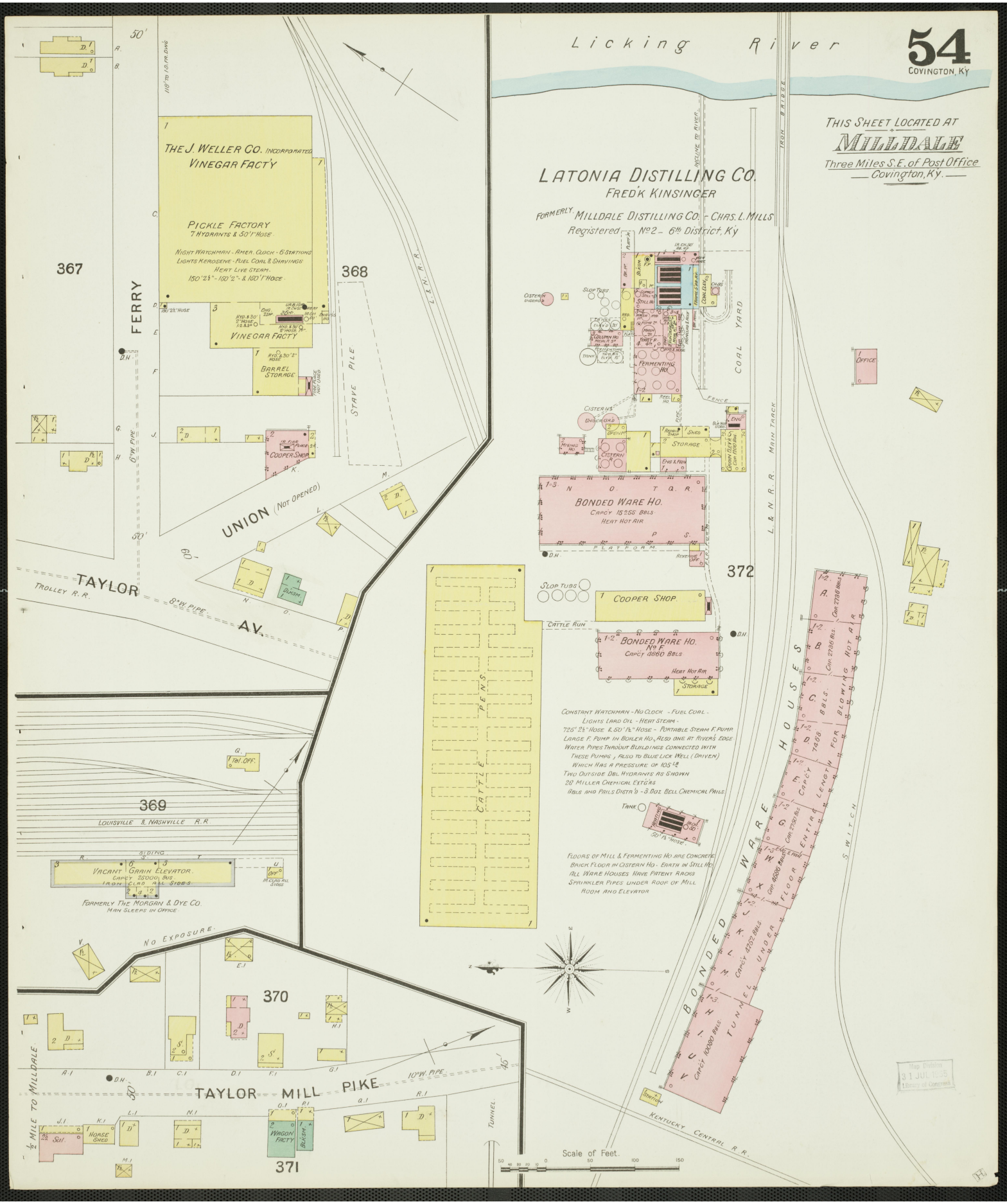
54
COVINGTON, KY
Licking River
THIS SHEET LOCATED AT
MILLDALE
Three Miles S.E. of Post Office
Covington, Ky.
LATONIA DISTILLING CO.
FRED'K KINSINGER
FORMERLY MILLDALE DISTILLING CO. - CHAS. L. MILLS
Registered No 2 - 6th District, Ky
THE J. WELLER CO. INCORPORATED
VINEGAR FACT'Y
PICKLE FACTORY
7 HYDRANTS & 50' 1" HOSE
NIGHT WATCHMAN - AMER. CLOCK - 6 STATIONS
LIGHTS KEROSENE - FUEL COAL & SHAVINGS
HEAT LIVE STEAM.
150' 2½" - 150' 2" - & 150' 1" HOSE
VINEGAR FACTY
BARREL STORAGE
COOPER SHOP
367
368
FERRY
STAVE PILE
UNION (NOT OPENED)
TAYLOR AV.
TROLLEY R.R.
8" W. PIPE
6" W. PIPE
L. & N. R.R.
COAL YARD
FERMENTING HO.
STORAGE
BONDED WARE HO.
CAPCY 15255 BBLS
HEAT HOT AIR
PLATFORM
372
SLOP TUBS
COOPER SHOP
CATTLE RUN
BONDED WARE HO. No F
CAPCY 4860 BBLS
HEAT HOT AIR
STORAGE
CATTLE PENS
CONSTANT WATCHMAN - NO CLOCK - FUEL COAL -
LIGHTS LARD OIL - HEAT STEAM -
725' 2½" HOSE & 50' 1½" HOSE - PORTABLE STEAM F. PUMP
LARGE F. PUMP IN BOILER HO., ALSO ONE AT RIVER'S EDGE
WATER PIPES THROUGH BUILDINGS CONNECTED WITH
THESE PUMPS, ALSO TO BLUE LICK WELL (DRIVEN)
WHICH HAS A PRESSURE OF 105 LB
TWO OUTSIDE DBL HYDRANTS AS SHOWN
28 MILLER CHEMICAL EXT'GRS
BBLS AND PAILS DISTR'D - 3 DOZ BELL CHEMICAL PAILS
FLOORS OF MILL & FERMENTING HO. ARE CONCRETE
BRICK FLOOR IN CISTERN HO. - EARTH IN STILL HO.
ALL WARE HOUSES HAVE PATENT RACKS
SPRINKLER PIPES UNDER ROOF OF MILL
ROOM AND ELEVATOR
BONDED WARE HOUSES
TUNNEL UNDER FLOOR ENTIRE LENGTH FOR BLOWING HOT AIR
CAPCY 10080 BBLS
CAPCY 4752 BBLS
CAPCY 7468 BBLS
CAPCY 2750 BBLS
CAPCY 2736 BBLS
CAPCY 2736 BBLS
SWITCH
L. & N. R.R. MAIN TRACK
IRON BRIDGE
INCLINE TO RIVER
369
LOUISVILLE & NASHVILLE R.R.
VACANT GRAIN ELEVATOR
CAPCY 25000 BUS
IRON CLAD ALL SIDES
FORMERLY THE MORGAN & DYE CO.
MAN SLEEPS IN OFFICE
NO EXPOSURE
370
371
TAYLOR MILL PIKE
10" W. PIPE
½ MILE TO MILLDALE
HORSE SHED
WAGON FACTY
TUNNEL
KENTUCKY CENTRAL R.R.
Scale of Feet.
Map Division
31 JUL 1955
Library of Congress

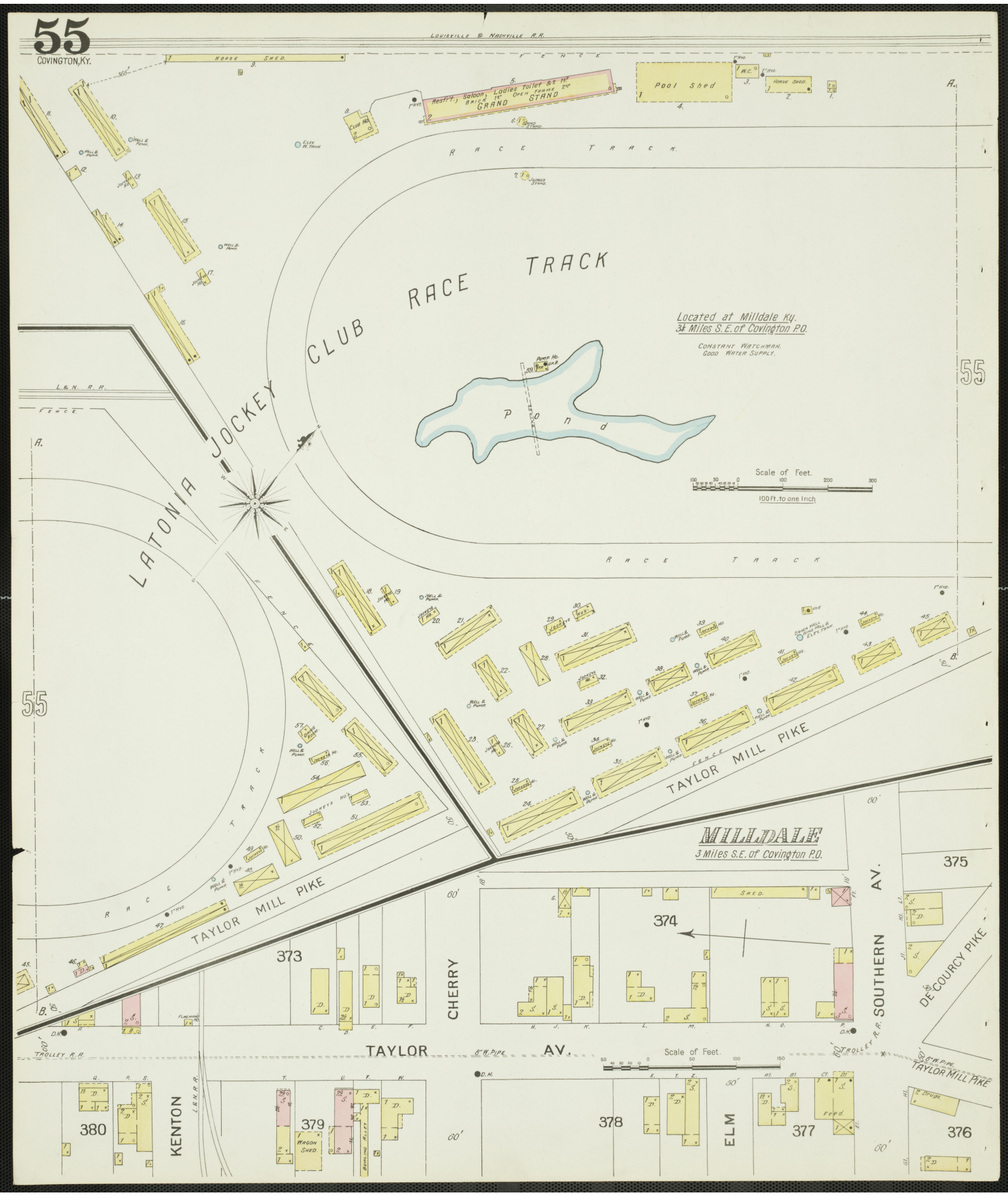
55
COVINGTON, KY.
LOUISVILLE & NASHVILLE R.R.
HORSE SHED.
FENCE
Pool Shed
W.C.
HORSE SHED.
Restr't, Saloon, Ladies Toilet &c 1st
BRICK 1st OPEN FRAME 2nd
GRAND STAND
CLUB HO.
RACE TRACK.
JUDGES STAND.
LATONIA JOCKEY CLUB RACE TRACK
Located at Milldale Ky.
3½ Miles S.E. of Covington P.O.
CONSTANT WATCHMAN.
GOOD WATER SUPPLY.
Pond
Scale of Feet.
100 Ft. to one Inch
L. & N. R.R.
FENCE
RACE TRACK
TAYLOR MILL PIKE
MILLDALE
3 Miles S.E. of Covington P.O.
375
374
373
CHERRY
SOUTHERN AV.
DE COURCY PIKE
TAYLOR AV.
TROLLEY R.R.
8" W. PIPE
Scale of Feet.
380
KENTON
379
WAGON SHED.
BOWLING ALLEY
378
ELM
377
376
Drugs.
Feed.


75
NEWPORT, KY.
1894
CENTRAL AV.
ISABELLA
PATTERSON
(MOSS)
BRIGHTON (HUBBARD)
W. 3D (TAYLOR) ST.
W. SOUTHGATE
W. 4TH (BELLEVUE) ST.
W. 5TH (MADISON) ST.
PATTERSON ST.
United States Barracks
Esplanade
Licking River
ORIGINAL PLAN
LICKING ADDN.
TOBACCO WARE HO.
J. M. ARMSTRONG TOBACCO W. HO.
M. M. DUGAN BOX FACTY.
SHANTY BOAT
Scale of Feet.
77
82
81
76
56
55
54
57
60
61
58
59
62

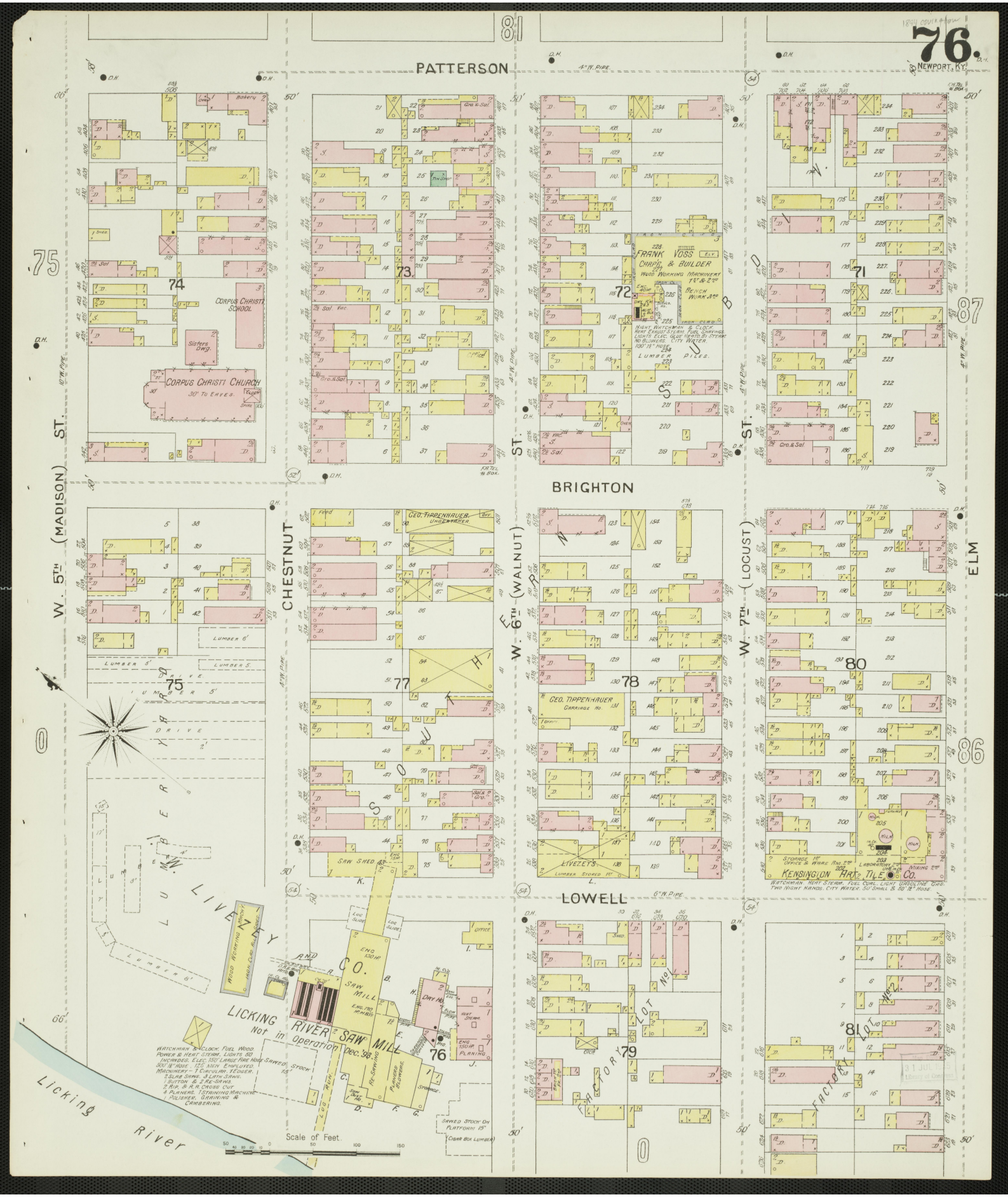
76.
NEWPORT, KY.
PATTERSON
BRIGHTON
LOWELL
CHESTNUT
ELM
W. 5TH (MADISON) ST.
W. 6TH (WALNUT) ST.
W. 7TH (LOCUST) ST.
SOUTHERN
SUBDIV.
FRANK VOSS
CARP'G & BUILDER
WOOD WORKING MACHINERY
CORPUS CHRISTI SCHOOL
CORPUS CHRISTI CHURCH
30' TO EAVES.
GEO. TIPPENHAUER
UNDERTAKER
GEO. TIPPENHAUER
CARRIAGE HO.
LIVEZEYS
KENSINGTON ART TILE CO.
LUMBER YARD
LIVEZEY AND CO.
LICKING RIVER SAW MILL
Not in operation Dec. '93
FACTORY LOT No. 1
FACTORY LOT No. 2
Licking River
Scale of Feet.


77
1894
NEWPORT KY
Ohio River
CENTRAL BRIDGE
W. 1ST (FRONT) ST.
W. 2D (EGLANTINE) ST.
W. 3D (TAYLOR) ST.
W. 4TH (BELLEVUE) ST.
CENTRAL AV.
COLUMBIA
YORK
SOUTHGATE
CORAL YARD
ST. PAULS EPIS. CHURCH
JAIL YARD
JAIL
COURT HOUSE
MARKET HO.
Scale of Feet.
75
78
82

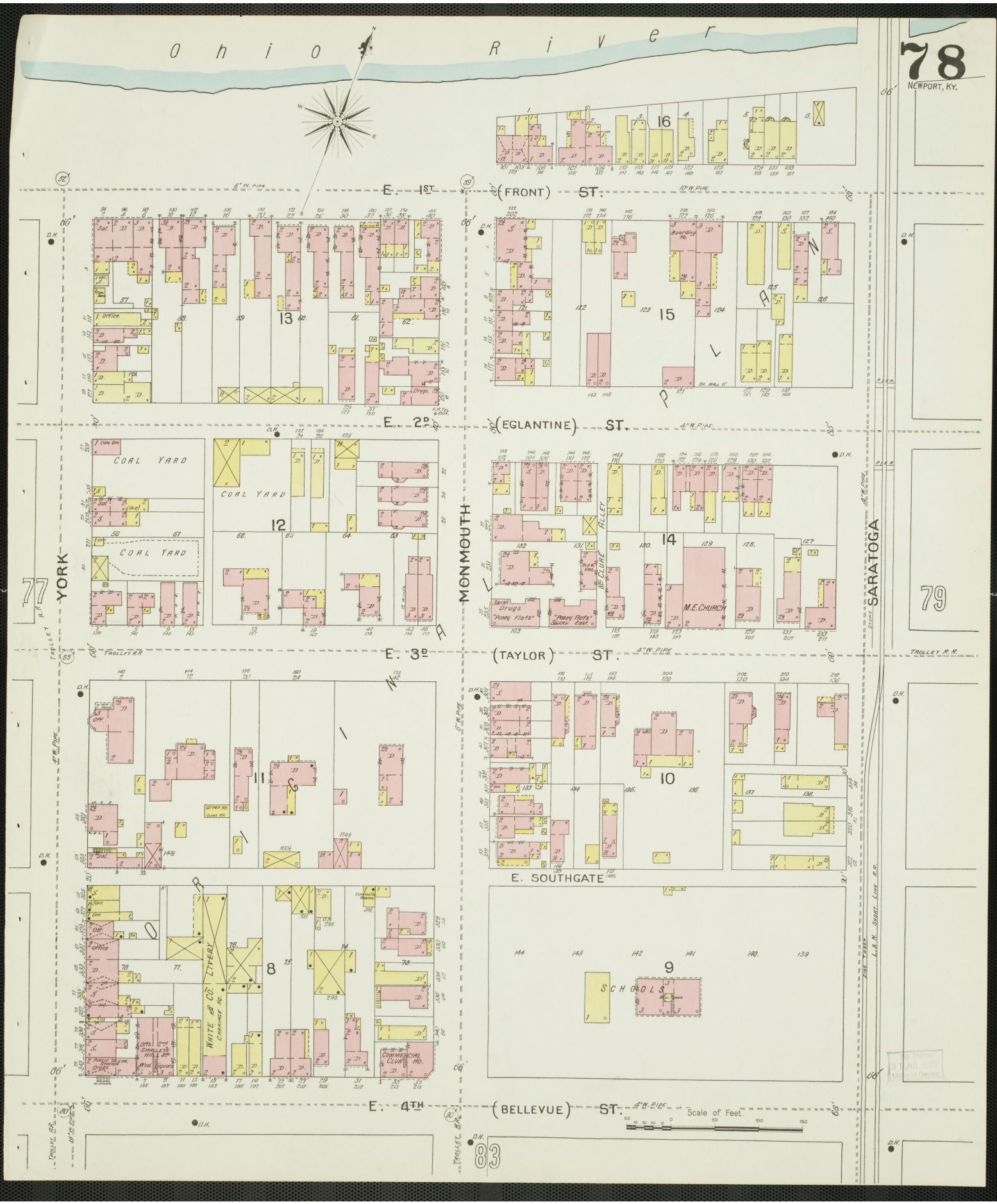

78
NEWPORT, KY.
Ohio River
E. 1ST (FRONT) ST.
E. 2D (EGLANTINE) ST.
E. 3D (TAYLOR) ST.
E. SOUTHGATE
E. 4TH (BELLEVUE) ST.
YORK
MONMOUTH
SARATOGA
COAL YARD
COAL YARD
COAL YARD
M.E. CHURCH
SCHOOLS
WHITE CO. LIVERY
COMMERCIAL CLUB HO.
Scale of Feet.


79
Ohio River
NEWPORT, KY
E. 1ST (SHORT) ST.
E. 1ST (MAIN) ST.
E. 2D (EGLANTINE) ST.
E. 2D (WHITTEN) ST.
E. 3D (TAYLOR) ST.
E. 3D ST.
E. SOUTHGATE
E. 4TH (BELLEVUE) ST.
SARATOGA
WASHINGTON AV.
OVERTON
CINCINNATI NEWPORT IRON PIPE CO.
NEW PIPE WORKS
IRON PIPE PILES
COAL YARD
STONE SAW MILL
FRANK IMESON STEAM FREESTONE WORKS
FUEL. COAL.
PACKING HOUSE
R.M. DENHAM & CO.
FRUIT CANNING WORKS
WATCHMAN WHEN RUNNING
CITY WATER & 150' 1" HOSE. 3 SECTIONS
HEAT. LIVE STEAM & STOVES
LIGHTS. GAS. FUEL. COAL.
GASOLENE USED FOR SOLDERING CANS
WARE HO. 1ST
SOLDERING 2D
FIRST DIST. COLORED SCHOOL
Scale of Feet.
Green House
Drugs
Boarding
LOUISVILLE AND NASHVILLE SHORT LINE R.R.
TROLLEY R.R.
STONE WALL
EAST ALLEY
HAMLET ADDN.
WASHINGTON AVE. ADDN.
MANUFRS ADDN.
PLAN
ORIGINAL
17
23
24
25
26
27
28
22
80
78
84
85

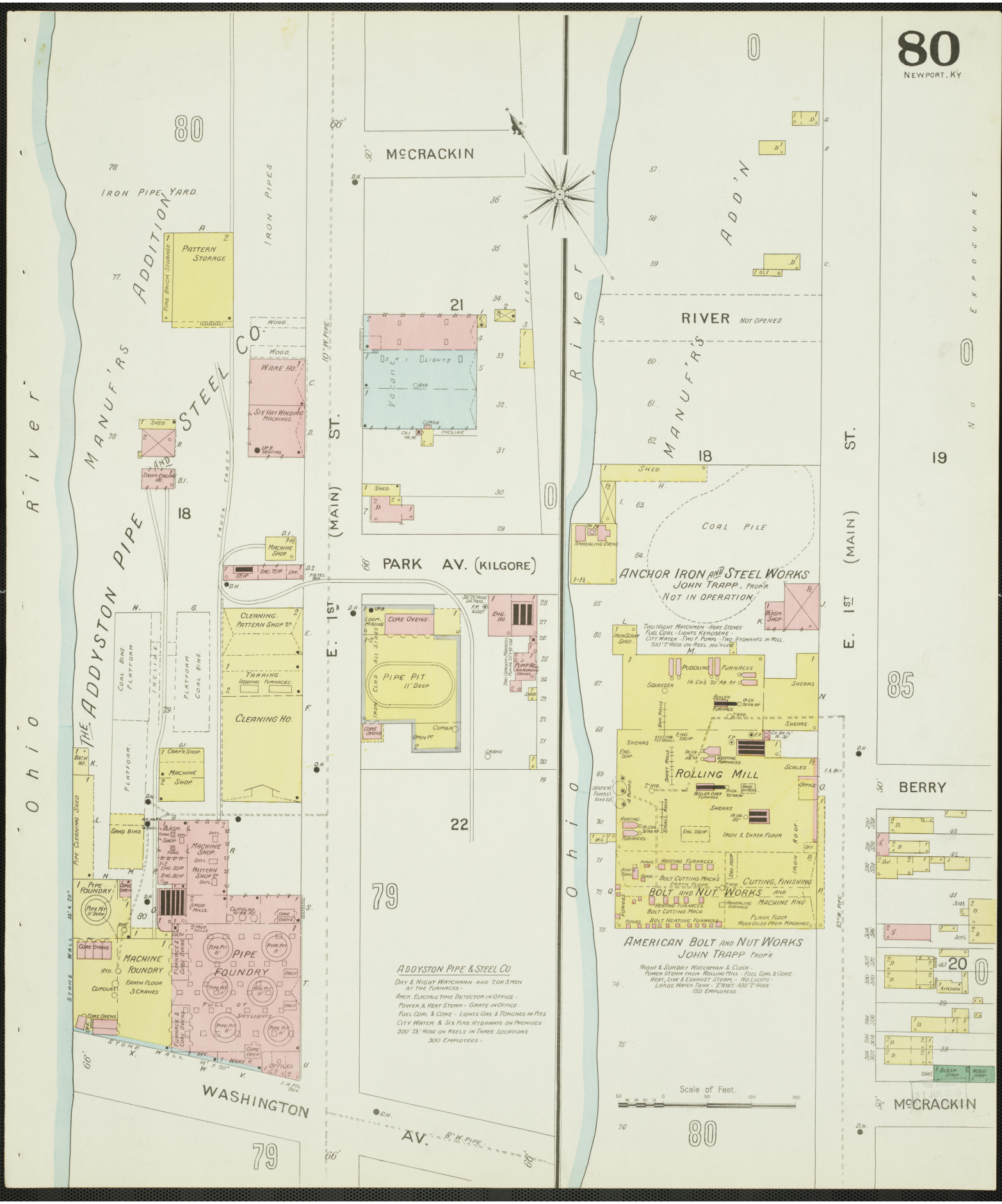
80
NEWPORT, KY
Ohio River
THE ADDYSTON PIPE AND STEEL CO.
MANUF'RS
ADDITION
IRON PIPE YARD.
IRON PIPES
PATTERN STORAGE
FIRE BRICK STORAGE
WOOD
WARE HO.
SIX HAY WINDING MACHINES.
SHED
STORM EVELINA
MACHINE SHOP.
TRUCK TRACK
18
79
80
21
22
Vacant
LIGHTS
HYD.
CUPOLA
INCLINE
CH. 3 HR. AP.
FENCE
10" W. PIPE
McCRACKIN
PARK AV. (KILGORE)
E. 1ST ST. (MAIN)
66'
80'
CLEANING. PATTERN SHOP 2 STY.
TARRING. HEATING FURNACES
CLEANING HO.
COAL BINS
PLATFORM
INCLINE
CRAFT'S SHOP.
MACHINE SHOP.
SAND BINS
PIPE CLEANING SHED
LOOM. MIXING
CORE OVENS.
PIPE PIT 11' DEEP
IRON CLAD ALL SIDES
CUPOLA
OPEN HF.
CRANE
ENG. 110.
PUMP HO.
FURNISHING CRANES
SWGD.
MACHINE FOUNDRY
EARTH FLOOR
3 CRANES
CUPOLAS
PIPE FOUNDRY
FULL OF SKYLIGHTS
PIPE PIT 11'
CORE OVENS
FURNACE & CORE OVENS
3 MUD MILLS.
CUPOLAS 10" DIA. AT BOT.
PATTERN SHOP 2 STY.
ENG. 55 HP.
ENG. 80 HP.
BLKSM.
OFFICES
WARE R.
STONE WALL
WASHINGTON AV.
8" W. PIPE
RIVER NOT OPENED
MANUF'RS ADD'N
ANCHOR IRON AND STEEL WORKS
JOHN TRAPP. PROP'R
NOT IN OPERATION
COAL PILE
ANNEALING OVENS
IRON & SCRAP SHED
TWO NIGHT WATCHMEN - HEAT STOVES
FUEL COAL - LIGHTS KEROSENE -
CITY WATER - TWO F. PUMPS - TWO HYDRANTS IN MILL.
300' 2" HOSE ON REEL 100 HOSE
PUDDLING FURNACES
SQUEEZER
SHEARS
BOILER
FURNACE
IRON ROLLS
ENG. 250 HP.
SWEET ROLLS
HEATING FURNACES
ROLLING MILL
SCALES
OFFICE
WATER TANKS
ELEV. 23'
BOILER OVER FURNACE
HOSE ON REEL
IRON & EARTH FLOOR
IRON ROOF
ENG. 220 HP.
BOLT CUTTING MACH'S
CUTTING, FINISHING
BOLT AND NUT WORKS
MACHINE RMS.
ANNEALING FURNACE
PLANK FLOOR
MUCK OILED FROM MACHINES
AMERICAN BOLT AND NUT WORKS
JOHN TRAPP. PROP'R
NIGHT & SUNDAY WATCHMAN & CLOCK -
POWER STEAM FROM ROLLING MILL - FUEL COAL & COKE
HEAT, LIVE & EXHAUST STEAM. - NO LIGHTS -
LARGE WATER TANK - 2" HYD. - 100' 2" HOSE
150 EMPLOYEES -
ADDYSTON PIPE & STEEL CO.
DAY & NIGHT WATCHMAN AND 2 OR 3 MEN
AT THE FURNACES -
AMER. ELECTRIC TIME DETECTOR IN OFFICE -
POWER & HEAT STEAM - GRATE IN OFFICE -
FUEL COAL & COKE - LIGHTS GAS & TORCHES IN PITS
CITY WATER & SIX FIRE HYDRANTS ON PREMISES.
300' 2½" HOSE ON REELS IN THREE LOCATIONS
300 EMPLOYEES -
Scale of Feet.
50 40 30 20 10 0 50 100 150
RIVER
18
19
85
20
E. 1ST ST. (MAIN)
BERRY
McCRACKIN
KITCHEN
BLKSM. SHOP
WOOD SHED
NO EXPOSURE

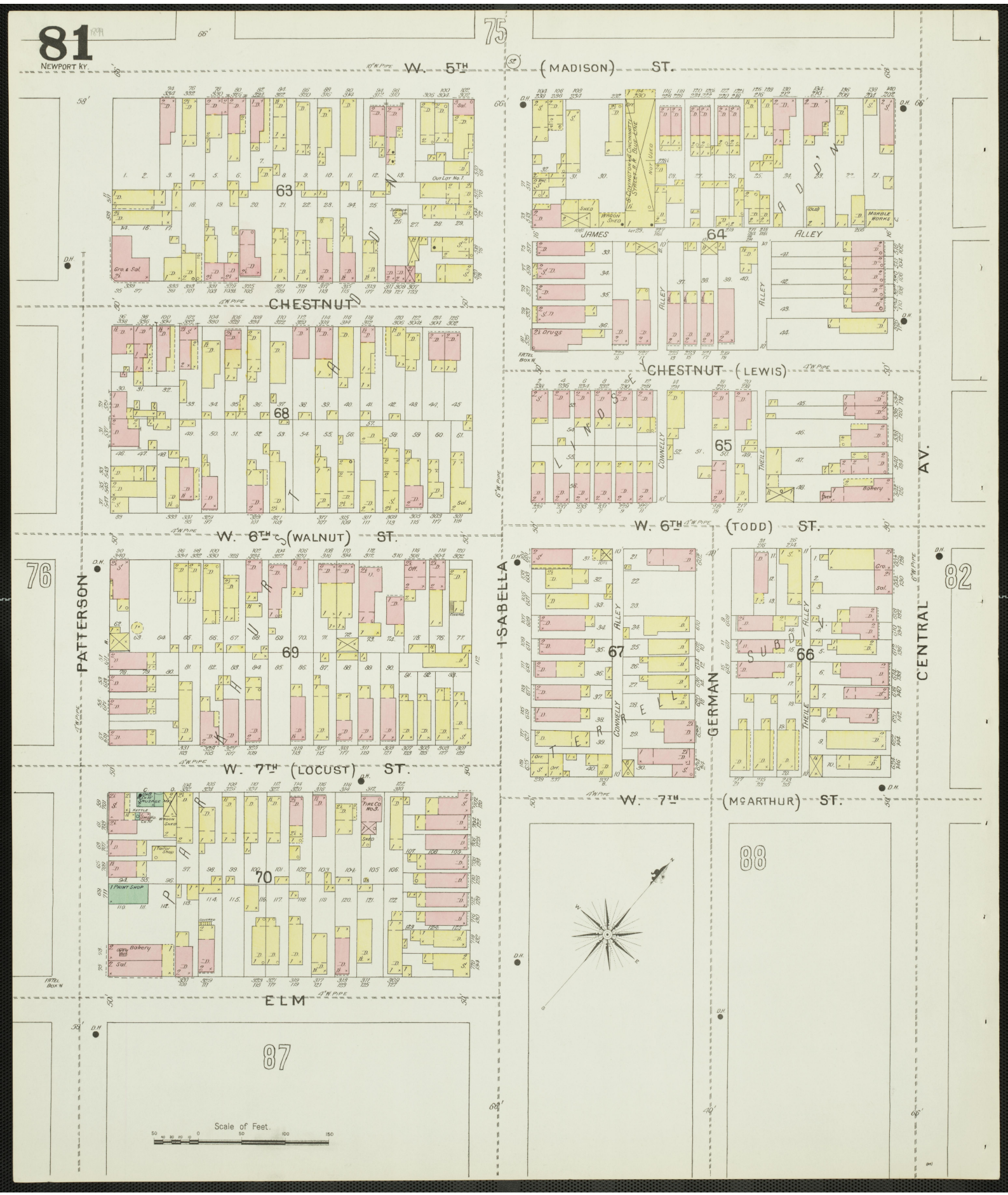
81
NEWPORT KY.
1899
75
W. 5TH
(MADISON) ST.
CHESTNUT
(LEWIS)
W. 6TH
(WALNUT) ST.
(TODD) ST.
W. 7TH
(LOCUST) ST.
(McARTHUR) ST.
PATTERSON
ISABELLA
GERMAN
CENTRAL AV.
ELM
63
64
65
66
67
68
69
70
76
82
87
88
JAMES
ALLEY
CONNELLY
THEILE
Scale of Feet.

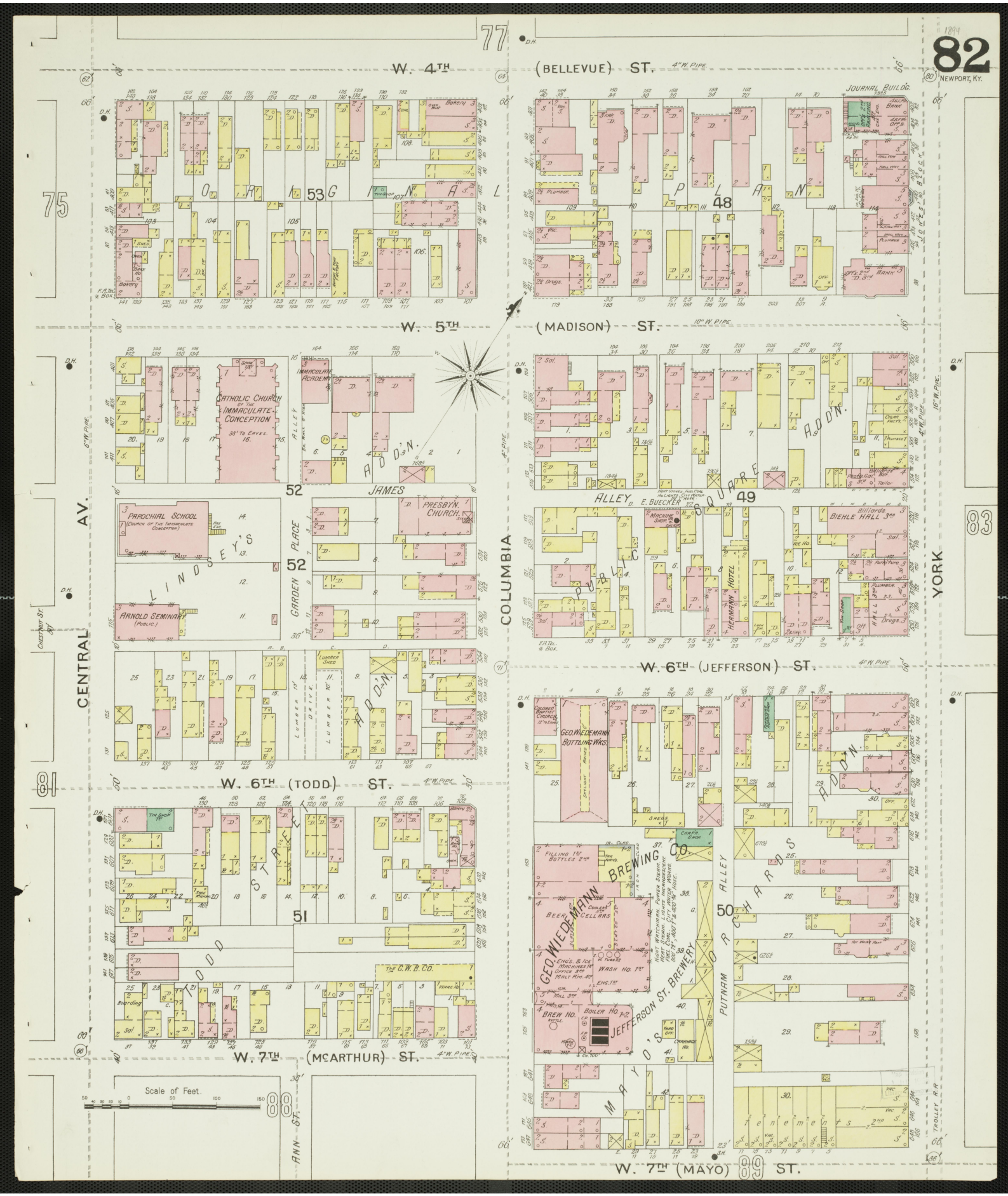

82
NEWPORT, KY.
1894
W. 4TH (BELLEVUE) ST.
W. 5TH (MADISON) ST.
W. 6TH (JEFFERSON) ST.
W. 6TH (TODD) ST.
W. 7TH (McARTHUR) ST.
W. 7TH (MAYO) ST.
CENTRAL AV.
COLUMBIA
YORK
ORIGINAL PLAN
JAMES ADD'N.
LINDSEY'S ADD'N.
TODD STREET
PUBLIC SQUARE ADD'N.
MAYO'S ORCHARDS ADD'N.
CATHOLIC CHURCH OF THE IMMACULATE CONCEPTION
IMMACULATE ACADEMY
PAROCHIAL SCHOOL
ARNOLD SEMINARY
PRESBYN. CHURCH
GARDEN PLACE
JOURNAL BUILDG.
E. BUECKER
HERMANN HOTEL
BIEHLE HALL
GEO. WIEDEMANN BOTTLING WKS.
GEO. WIEDEMANN BREWING CO.
JEFFERSON ST. BREWERY
PUTNAM ALLEY
Scale of Feet.

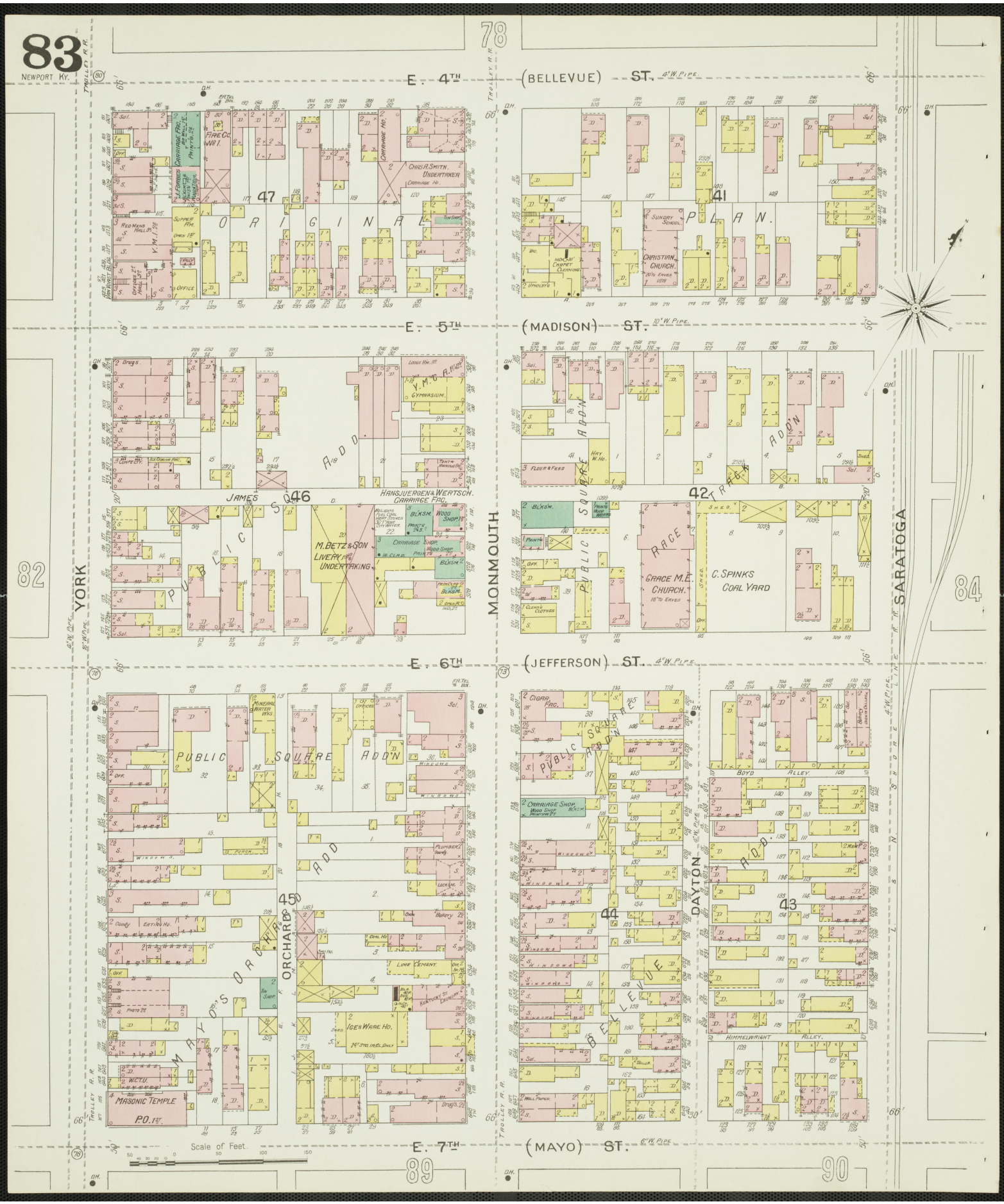
83
NEWPORT KY.
E. 4TH (BELLEVUE) ST.
E. 5TH (MADISON) ST.
E. 6TH (JEFFERSON) ST.
E. 7TH (MAYO) ST.
YORK
MONMOUTH
SARATOGA
DAYTON
ORCHARD
ORIGINAL PLAN.
PUBLIC SQUARE ADD'N
MAYO'S ORCHARD ADD
BELLEVUE ADD.
RACE TRACK ADD'N
CHRISTIAN CHURCH.
GRACE M.E. CHURCH.
C. SPINKS COAL YARD
HANSJUERGEN & WERTSCH. CARRIAGE FAC.
M. BETZ & SON LIVERY & UNDERTAKING
CHAS. A. SMITH. UNDERTAKER
MASONIC TEMPLE
P.O.
Scale of Feet.
78
82
84
89
90

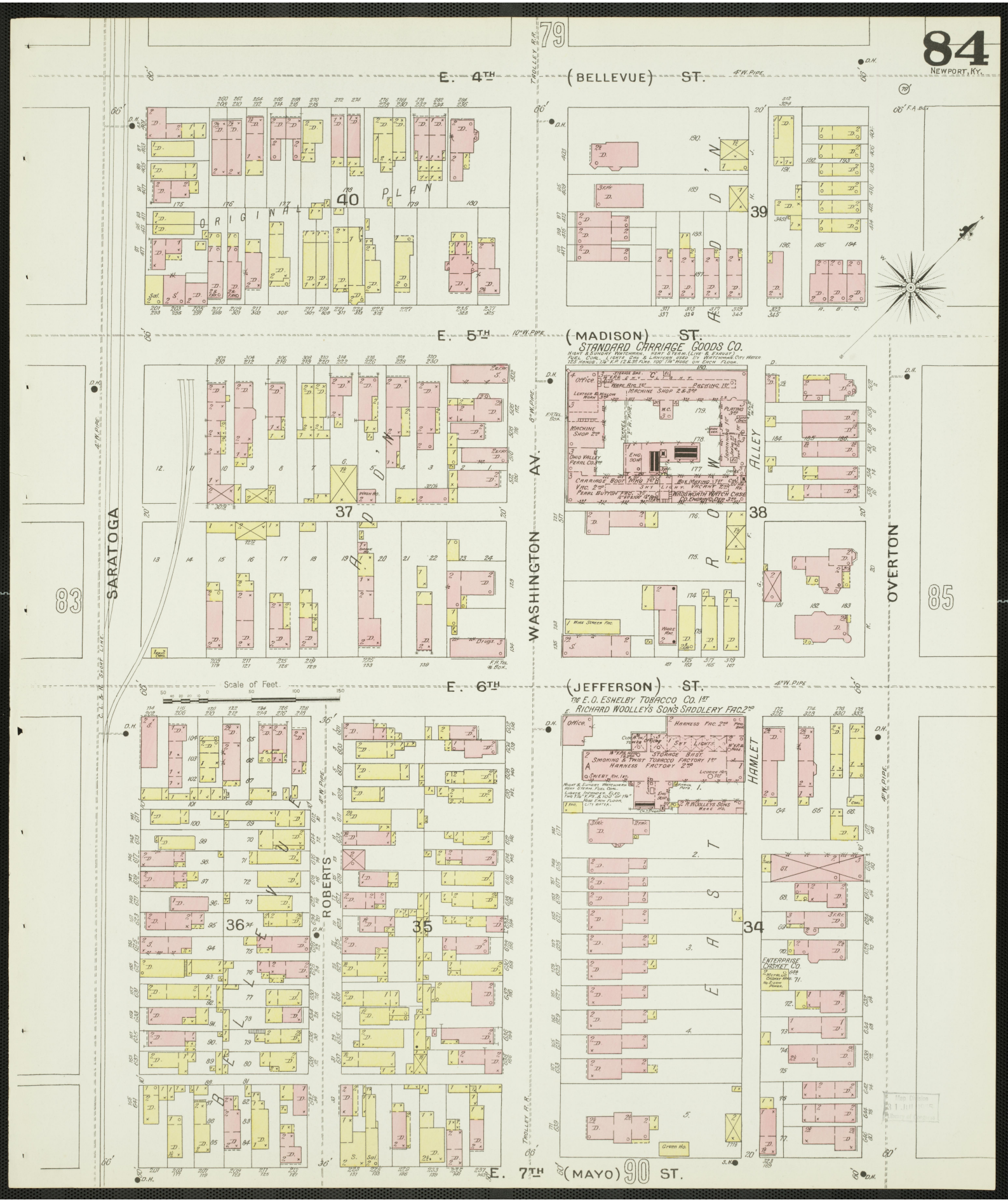
E. 4TH
(BELLEVUE) ST.
E. 5TH
(MADISON) ST.
E. 6TH
(JEFFERSON) ST.
E. 7TH
(MAYO) 90 ST.
ORIGINAL PLAN
STANDARD CARRIAGE GOODS CO.
THE E. O. ESHELBY TOBACCO CO. 1ST
E. RICHARD WOOLLEY'S SONS SADDLERY FAC. 2ND
ENTERPRISE CASKET CO.
SARATOGA
WASHINGTON AV.
OVERTON
ROBERTS
HAMLET
ALLEY
83
85
40
39
38
37
36
35
34
Scale of Feet.

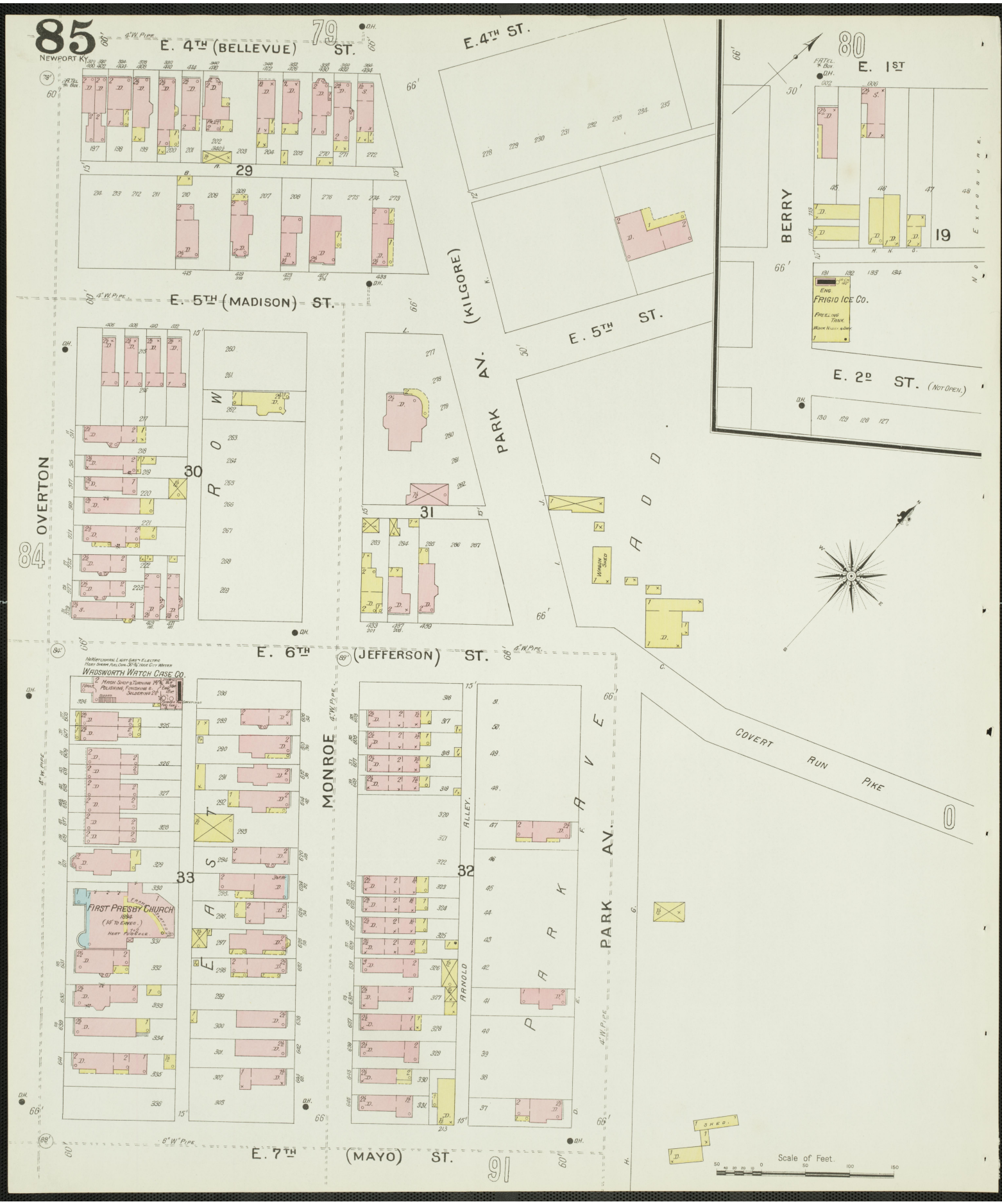
85
NEWPORT KY.
E. 4TH (BELLEVUE) ST.
79
E. 4TH ST.
80
E. 1ST
BERRY
19
FRIGID ICE CO.
E. 2D ST. (NOT OPEN.)
E. 5TH (MADISON) ST.
E. 5TH ST.
PARK AV. (KILGORE)
OVERTON
84
30
31
ROW
ADD.
WAGON SHED
E. 6TH (JEFFERSON) ST.
WADSWORTH WATCH CASE CO.
MONROE
33
32
FIRST PRESBY CHURCH
1894
(14' TO EAVES.)
HEAT FURNACE.
EAST
PARK AVE.
ARNOLD ALLEY.
COVERT RUN PIKE
0
E. 7TH (MAYO) ST.
91
SHED.
Scale of Feet.



86
NEWPORT, KY.
ELM
4" W. PIPE
NEWPORT GAS CO.
IRON GASOMETER
82
FACTORY BLOCK No 4
83
E. 8TH (GOODMAN) ST.
6" W. PIPE
LOWELL
IRON STORAGE
85
84
WALKER
POWELL
4" W. PIPE
NEWPORT ROLLING MILL CO.
ROLLING MILL
EARTH & BRICK FLOOR
ENG. 200 HP
ROLLING MILL
ENG. 500 HP
RUN DAY & NIGHT
NIGHT WATCHMAN.
POWER STEAM
FUEL COAL. LIGHTS
TORCHES & LANTERNS
LARGE FORCE PUMP &
400' 2½" HOSE ON REEL.
PUNCHING MACH'S.
MACHINE SHOP
BLKSM. SHOP
HEATING FURNACES
PUDDLING FURNACES
SHEARS
Reservoirs
BLAST FURNACE
ENGINE HO.
CASTING HO.
TRACK ON TRESTLE
200' TO FR. STAGE & BLKSM. SHOP
SHED
MILL
3" W. PIPE
86
BRIGHTON
KETURAH ST.
HARDY AL.
87
W. 9TH (HARRIS) ST.
87
LOWELL
LINDSEY
4" W. PIPE
Licking River
Scale of Feet.

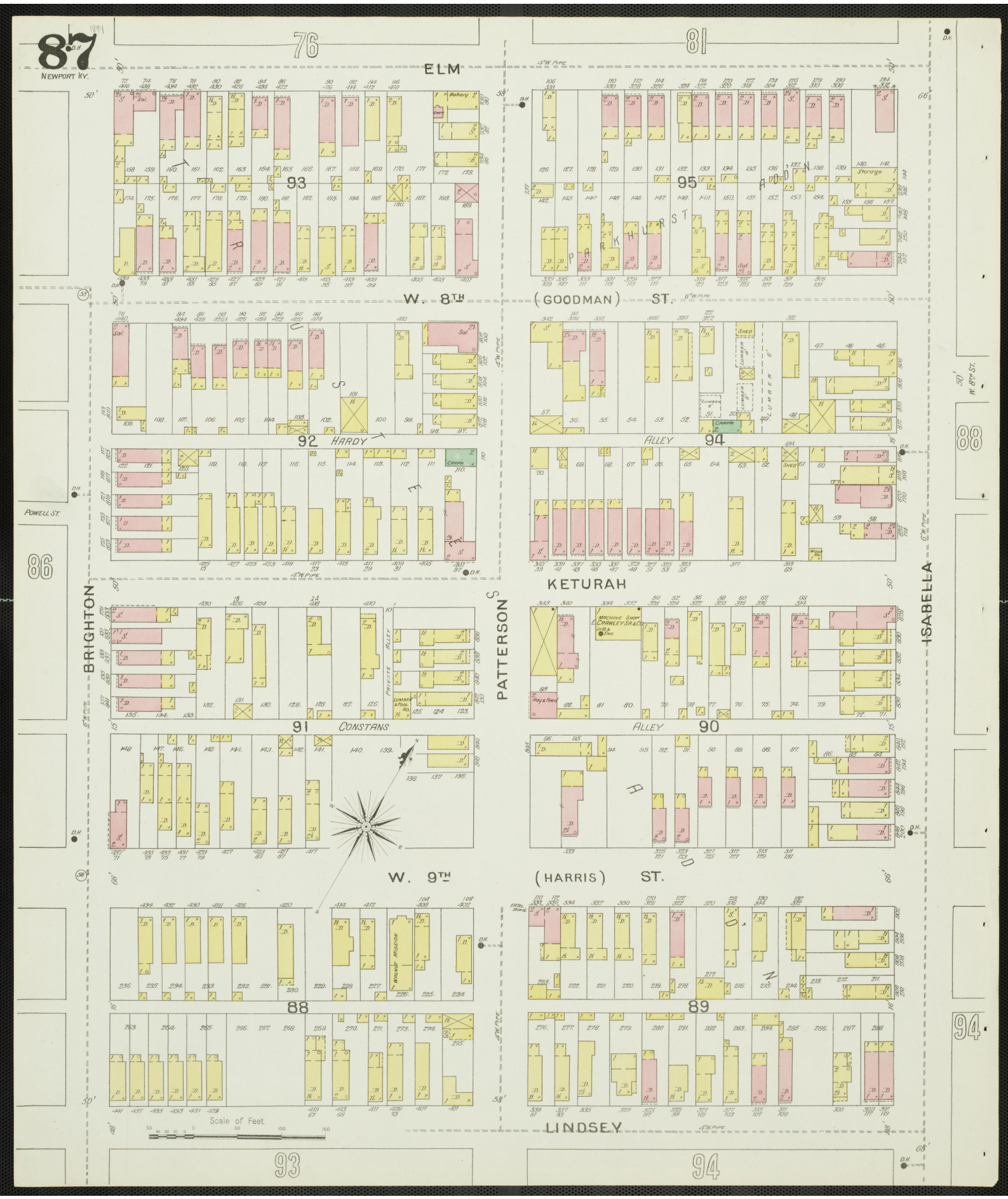
87
NEWPORT KY.
76
81
ELM
93
95
PARKHURST ADD'N.
W. 8TH (GOODMAN) ST.
92
HARDY
ALLEY
94
KETURAH
BRIGHTON
PATTERSON
ISABELLA
POWELL ST.
86
88
91
CONSTANS
ALLEY
90
W. 9TH (HARRIS) ST.
88
89
LINDSEY
Scale of Feet.
93
94


88
NEWPORT, KY.
W. 7TH (McARTHUR) ST.
W. 8TH (RINGGOLD) ST.
W. 9TH (HARRIS) ST.
ISABELLA
GERMAN
CENTRAL AV.
ANN
COLUMBIA
ELM ST.
KETURAH ST.
TERRELL'S SUBDIV.
OUT LOTS
OUT LOT No. 9.
OUT LOT No. 9. AND 9.
OF TRUSTEES ADD'N.
HARNEY ALLEY
SCATTERED PILES OF LUMBER
ARBEITER HALL
UNITED BRETHREN CHURCH
Scale of Feet.

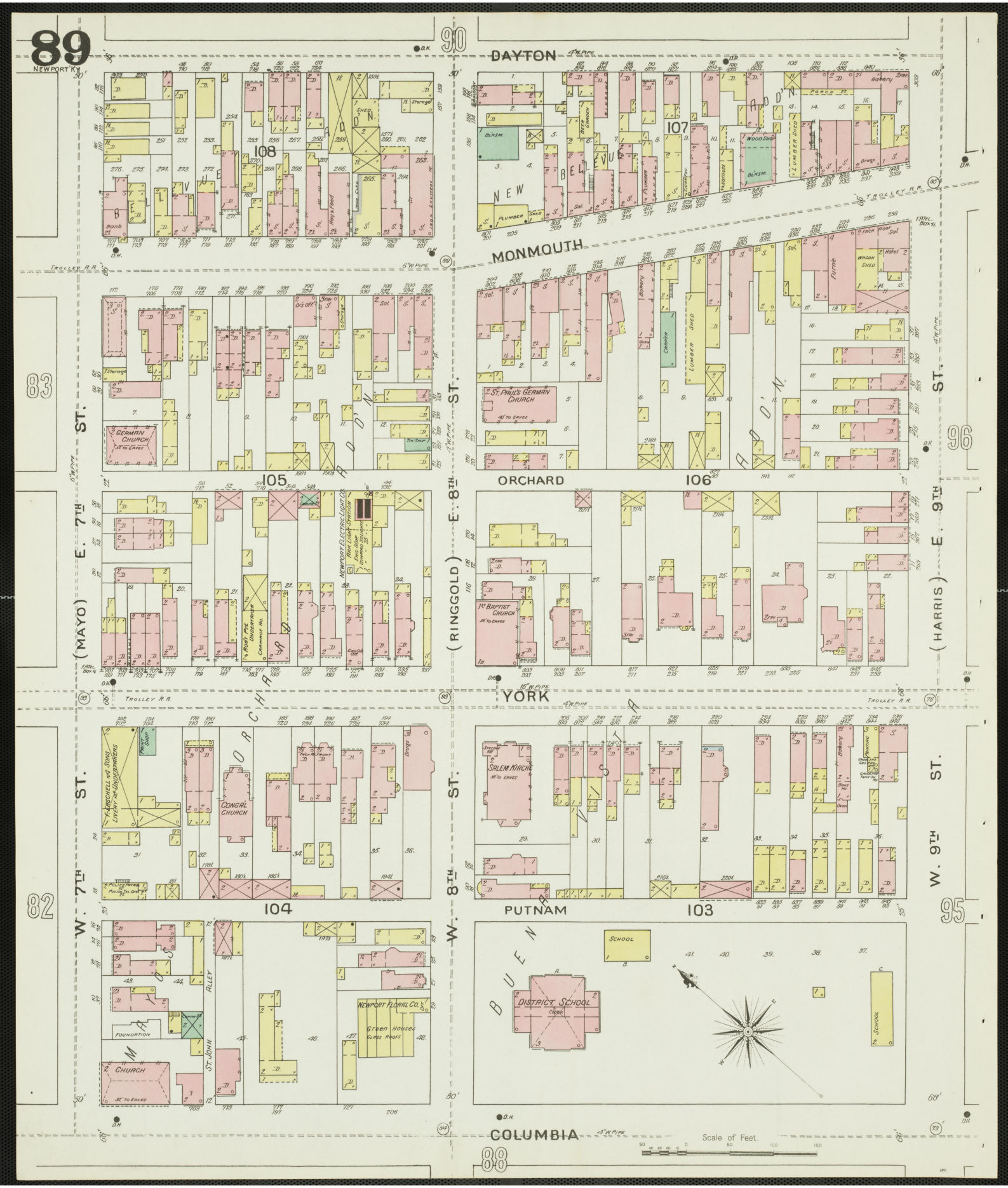
89
NEWPORT KY.
DAYTON
MONMOUTH
ORCHARD
YORK
PUTNAM
COLUMBIA
BELLEVUE ADD'N.
NEW BELLEVUE ADD'N.
ORCHARD ADD'N.
MAYO ST.
E. 7TH ST.
(MAYO)
(RINGGOLD)
E. 8TH ST.
(HARRIS)
E. 9TH ST.
W. 7TH ST.
W. 8TH ST.
W. 9TH ST.
108
107
105
106
104
103
83
82
90
96
95
88
TROLLEY R.R.
4" W. PIPE
6" W. PIPE
16" W. PIPE
GERMAN CHURCH
ST. PAUL'S GERMAN CHURCH
1ST BAPTIST CHURCH
NEWPORT ELECTRIC LIGHT CO.
CONGR'L CHURCH
SALEM KIRCHE
NEWPORT FLORAL CO.
CHURCH
ST. JOHN ALLEY
FOUNDATION
DISTRICT SCHOOL
SCHOOL
Scale of Feet.


90
NEWPORT KY.
OVERTON
WASHINGTON AV.
ROBERTS
SARATOGA
DAYTON
E. 7TH (MAYO) ST.
E. 8TH (RINGGOLD) ST.
E. 9TH (HARRIS) ST.
BELLEVUE ADD'N
NEW BELLEVUE ADD'N
EAST ROW ADD'N
HAMLET ALLEY
HEUVER & GLIDDON SHOE FAC.
ST. STEPHANUS SCHOOL
ST. STEPHENS CATH. CHURCH
TROLLEY R.R.
LOUISVILLE & NASHVILLE SHORT LINE, R.R.
Scale of Feet.

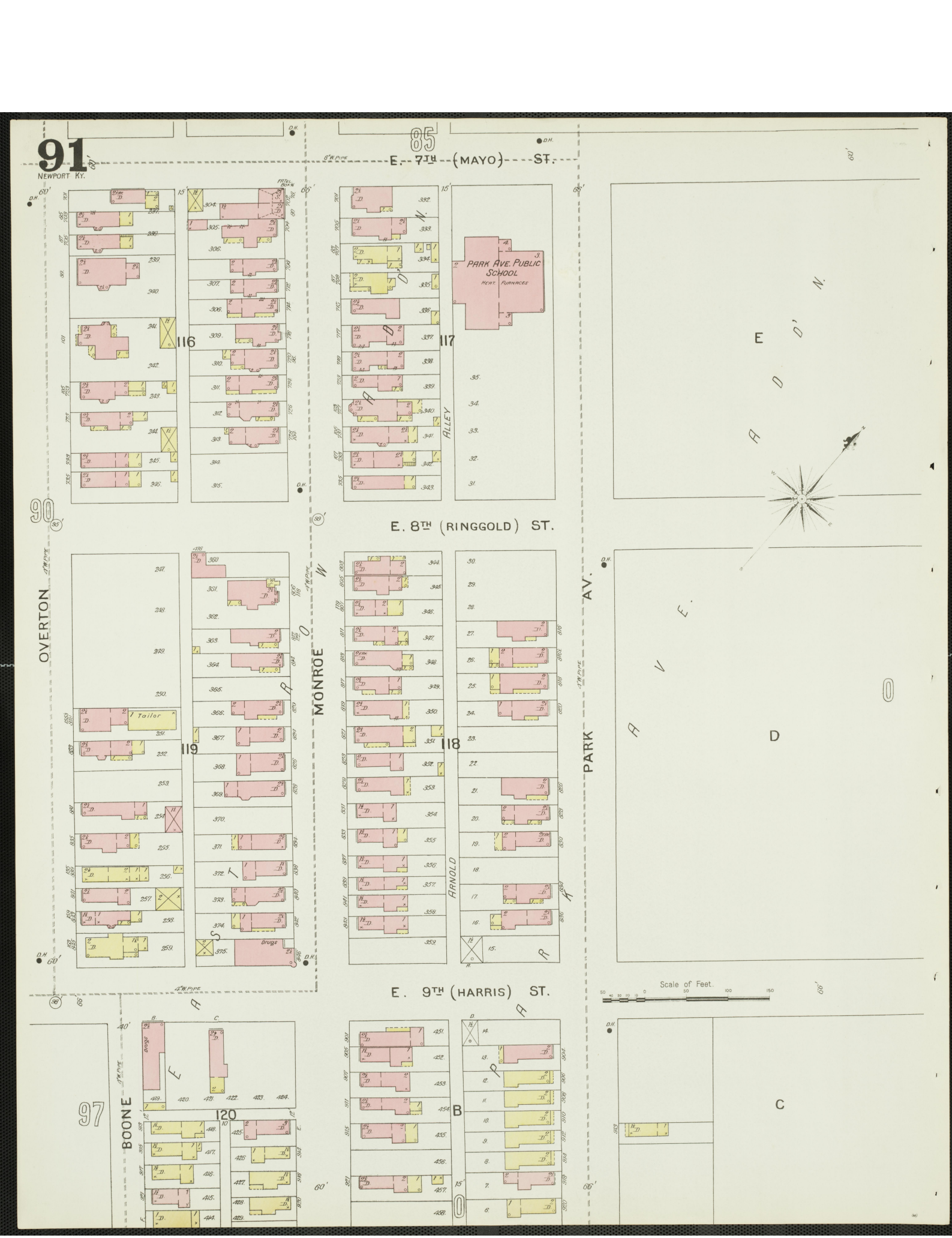
91
NEWPORT KY.
85
E. 7TH (MAYO) ST.
PARK AVE. PUBLIC SCHOOL
HEAT FURNACES
116
117
ALLEY
E. 8TH (RINGGOLD) ST.
OVERTON
MONROE
PARK AV.
119
118
Tailor
Drugs
ARNOLD
E. 9TH (HARRIS) ST.
Scale of Feet.
97
BOONE
120
B
C
D
E

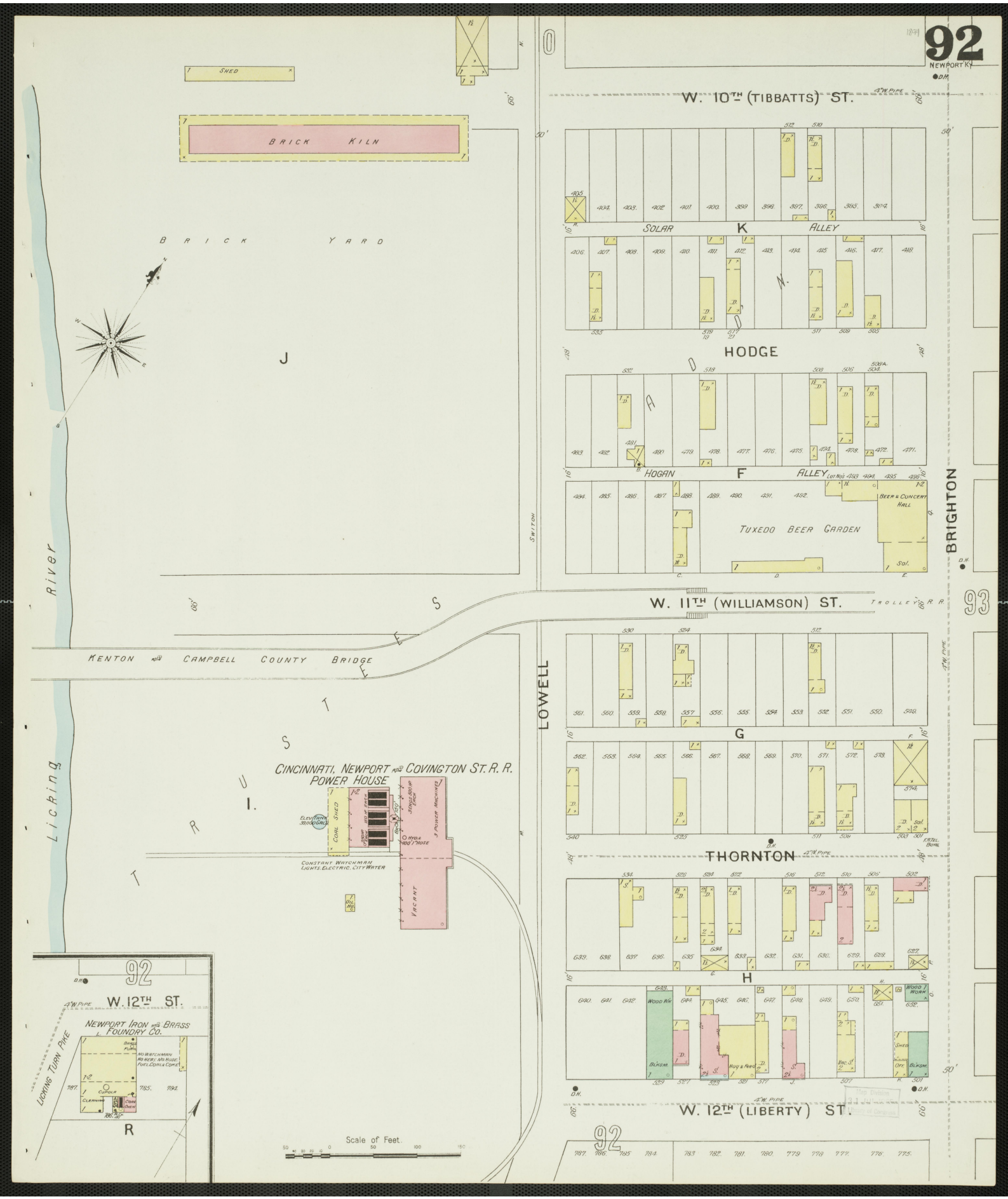
92
NEWPORT KY
W. 10TH (TIBBATTS) ST.
SHED
BRICK KILN
BRICK YARD
J
SOLAR ALLEY
K
HODGE
HOGAN ALLEY
F
TUXEDO BEER GARDEN
BEER & CONCERT HALL
BRIGHTON
SWITCH
W. 11TH (WILLIAMSON) ST.
TROLLEY R.R.
93
KENTON AND CAMPBELL COUNTY BRIDGE
LOWELL
G
THORNTON
H
W. 12TH (LIBERTY) ST.
Licking River
TRUSTEES
I.
CINCINNATI, NEWPORT AND COVINGTON ST. R. R. POWER HOUSE
COAL SHED
3 POWER MACHINES
VACANT
CONSTANT WATCHMAN LIGHTS: ELECTRIC, CITY WATER
W. 12TH ST.
NEWPORT IRON AND BRASS FOUNDRY CO.
LICKING TURN PIKE
R
Scale of Feet.

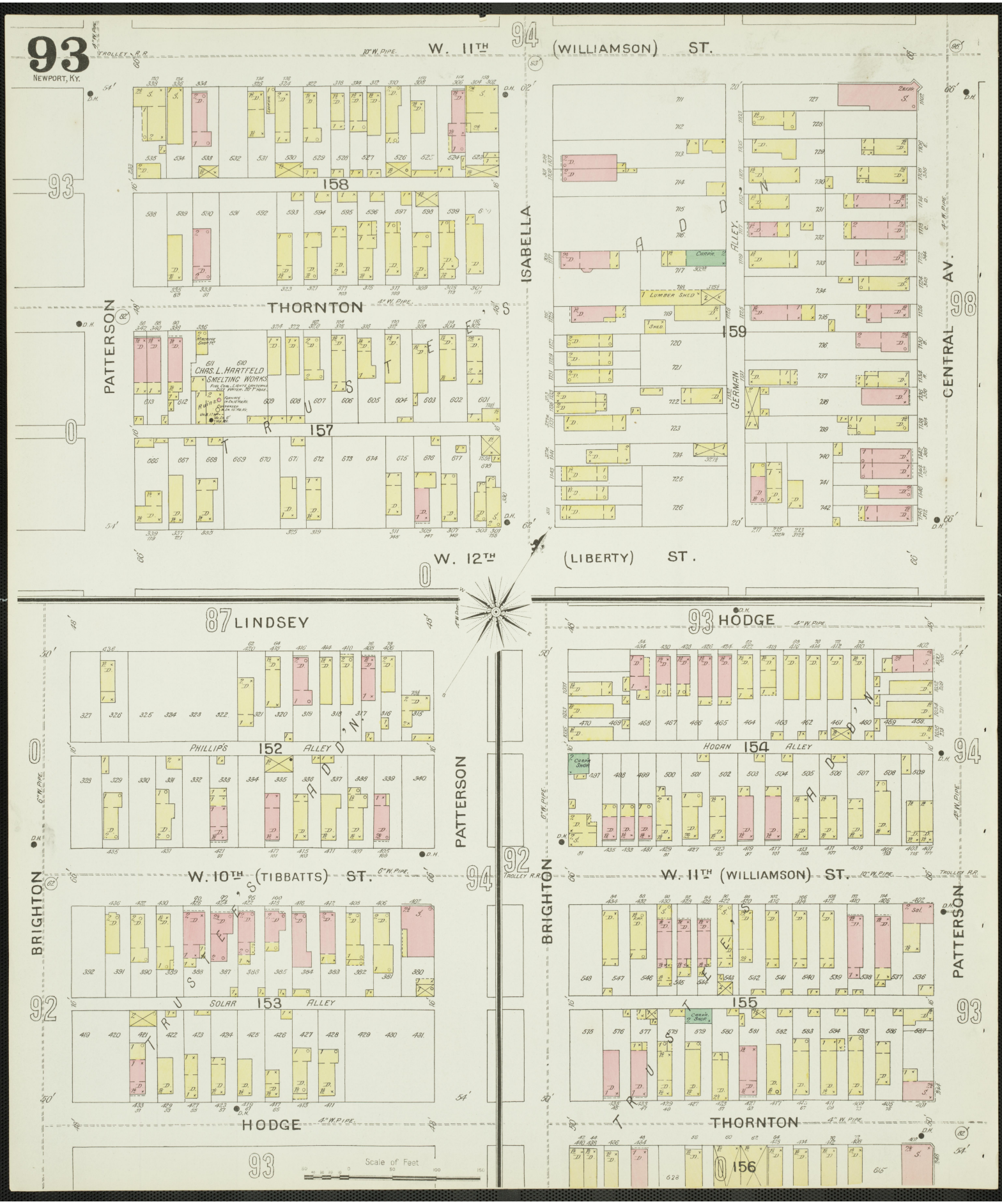
93
NEWPORT, KY.
W. 11TH
(WILLIAMSON) ST.
ISABELLA
CENTRAL AV.
PATTERSON
THORNTON
158
159
157
611 CHAS. L. HARTFIELD SMELTING WORKS
610
W. 12TH
(LIBERTY) ST.
87 LINDSEY
93 HODGE
PHILLIPS
152 ALLEY D
HOGAN
154 ALLEY
PATTERSON
BRIGHTON
W. 10TH (TIBBATTS) ST.
W. 11TH (WILLIAMSON) ST.
SOLAR
153 ALLEY
155
HODGE
THORNTON
156
Scale of Feet


94
NEWPORT, KY
W. 9TH
(HARRIS) ST.
88
BREITH ALLEY
87
LINDSEY
SURRAN ALLEY
ALLEY
147
ISABELLA AV.
151
PHILLIPS
ALLEY
W. 10TH
(TIBBATTS) ST.
95
PATTERSON
SOLAR ALLEY
150
93
HODGE
148
GERMAN
HOGAN ALLEY
149
W. 11TH
(WILLIAMSON) ST.
CENTRAL
Scale of Feet.

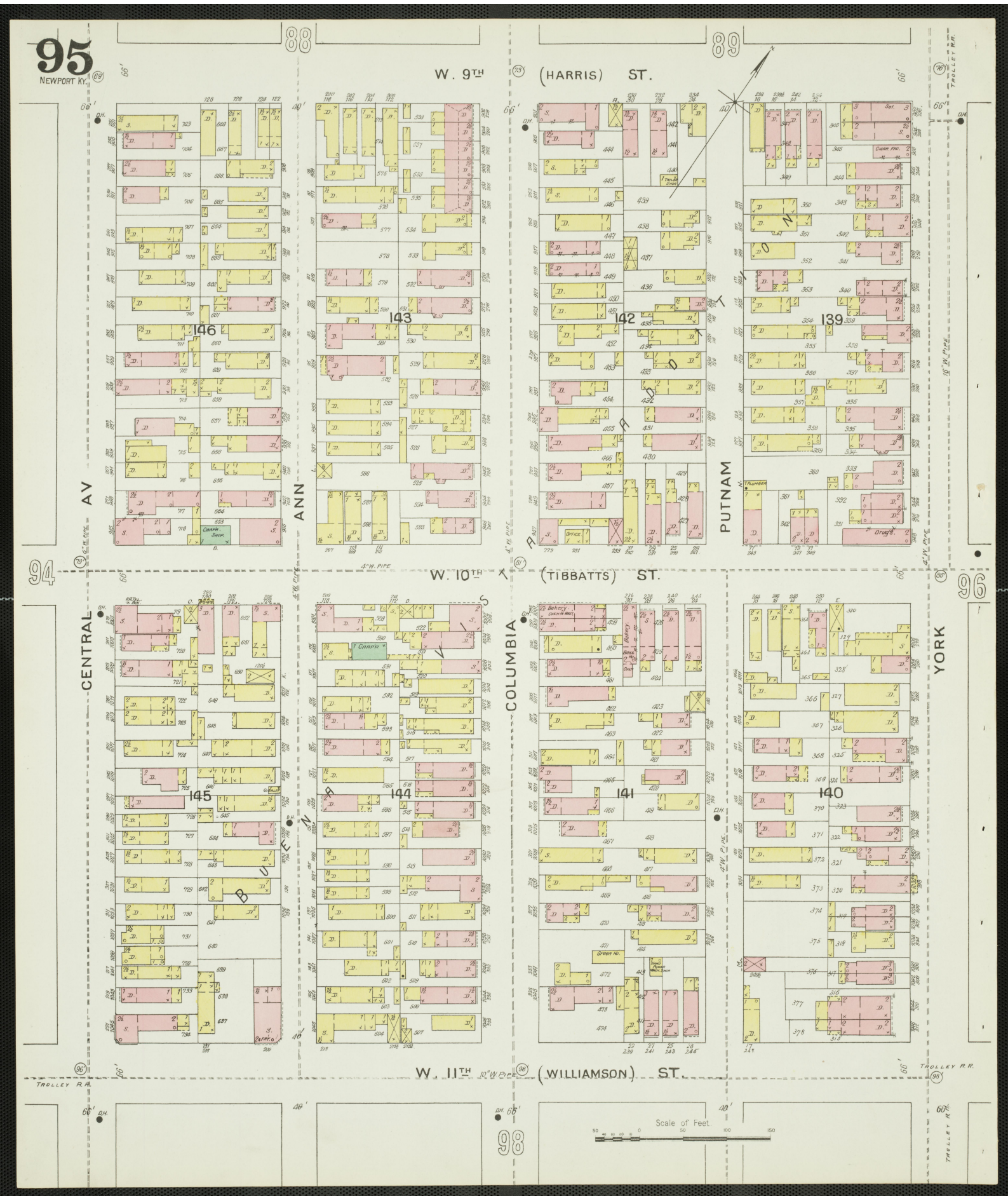
95
NEWPORT KY.
W. 9TH (HARRIS) ST.
W. 10TH (TIBBATTS) ST.
W. 11TH (WILLIAMSON) ST.
CENTRAL AV
ANN
COLUMBIA
PUTNAM
YORK
BUENA VISTA
ADDITION
146
143
142
139
145
144
141
140
88
89
94
96
98
TROLLEY R.R.
4" W. PIPE
16" W. PIPE
Scale of Feet.


96
NEWPORT, KY.
E. 9TH (HARRIS) ST.
E. 10TH (TIBBATTS) ST.
E. 11TH (WILLIAMSON) ST.
YORK
ORCHARD
JOHN
MONMOUTH
SARATOGA
FORBES ALLEY
GIDEON ALLEY
HOTEL
PHOENIX HALLE 2ND
CENTRAL HO.
LIVERY
TURN HALL
Gymnasium
PHIL. J. VEITH PLANING MILL
JOS. WEINGARTNER PLANING MILL
PHIL. J. VEITH.
NIGHT WATCHMAN & CLOCK. LANTAN USED BY WATCHMAN
HEAT STOVES. FUEL COAL & SHAVGS. LIGHTS INCAND. ELEC.
CITY WATER. NO HOSE. 3" V.P. IN PLANING MILL.
MACHINERY.—
1ST— PLANER, STICKER, RIP SAW, EMERY WHEEL & WEATHER BOARD SAW.
2ND— TWO STICKERS, FRIZER, WOOD WORKER, MORTICER PONY PLANER, TENONER, ROUTER MACHINE, RELISHER BUCK BORER, BAND SAW & GIG, RIP & CUT OFF SAWS.
3RD— SAND PAPER MACHINE, BLIND SLAT CUTTER & RIP SAW.
Scale of Feet.
Map Division
Library of Congress

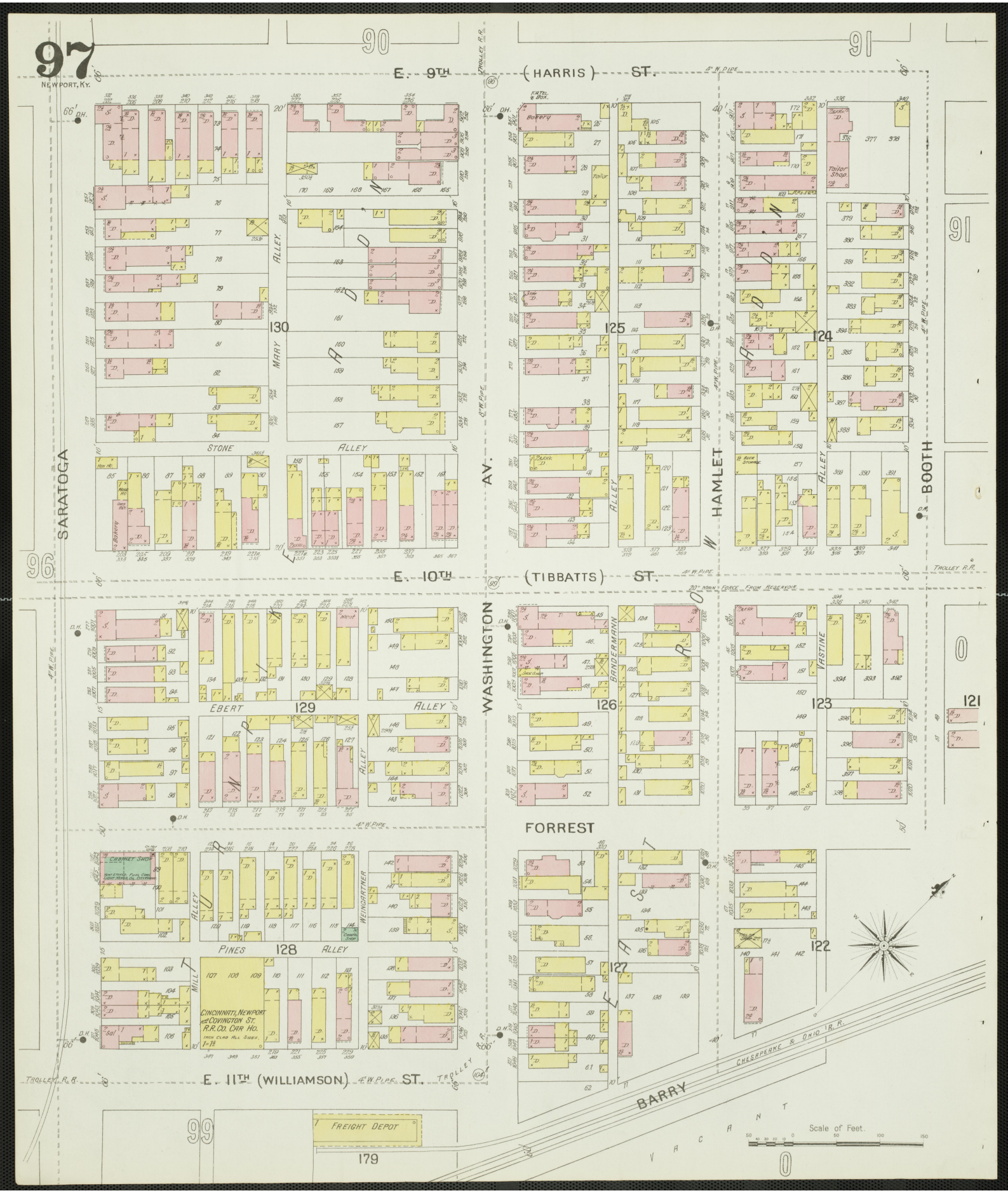
97
NEWPORT, KY.
E. 9TH (HARRIS) ST.
E. 10TH (TIBBATTS) ST.
E. 11TH (WILLIAMSON) ST.
SARATOGA
WASHINGTON AV.
HAMLET
BOOTH
FORREST
BARRY
MARY ALLEY
STONE ALLEY
EBERT ALLEY
PINES ALLEY
MILL ALLEY
WEINGARTNER
BANDERMANN
VASTINE
CHESAPEAKE & OHIO R.R.
TROLLEY R.R.
4" W. PIPE
20" MAIN FORCE FROM RESERVOIR
CINCINNATI, NEWPORT AND COVINGTON ST. R.R. CO. CAR HO.
IRON CLAD ALL SIDES.
FREIGHT DEPOT
Scale of Feet.
90
91
96
99
0
130
125
124
129
126
123
121
128
127
122
179

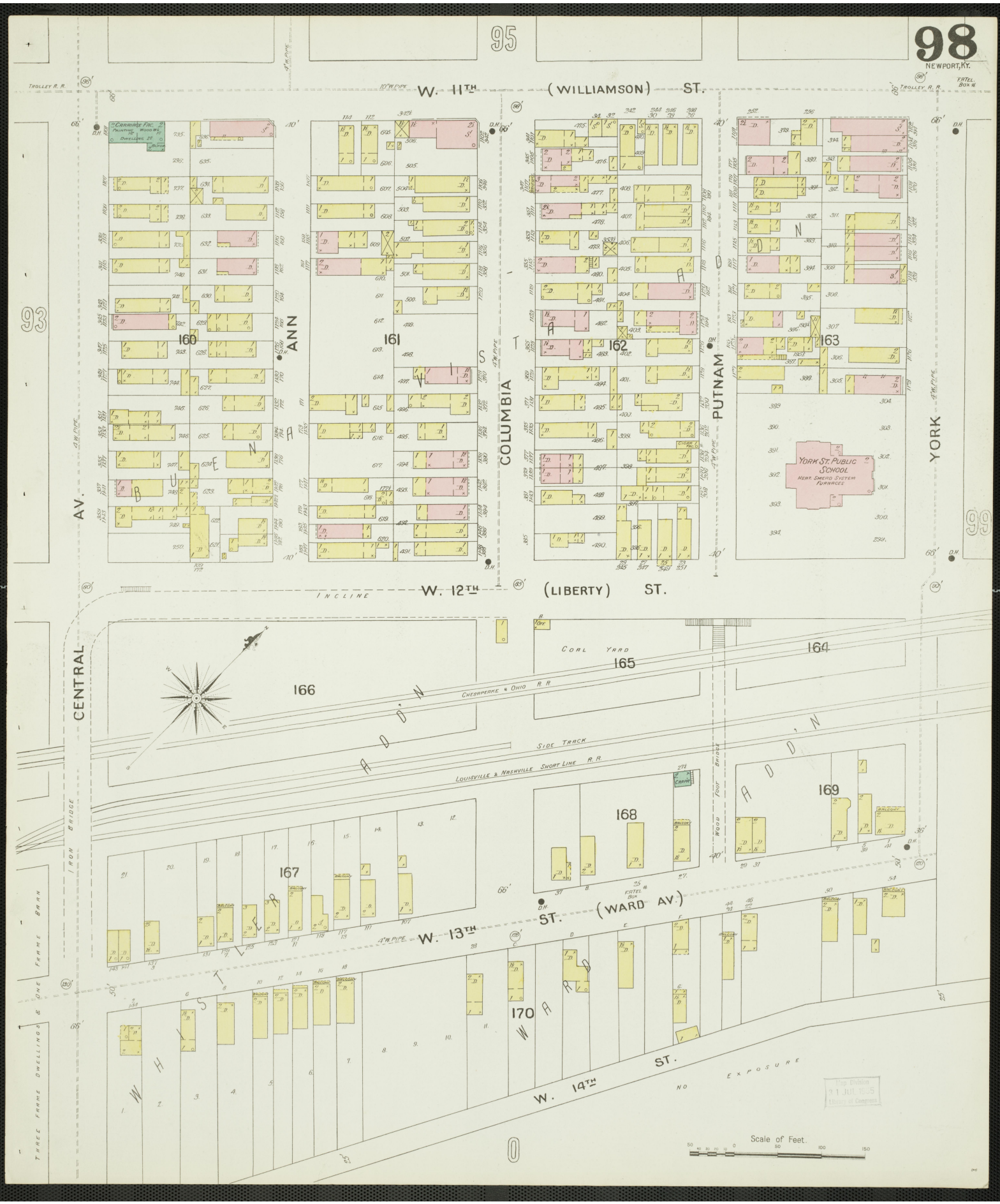
98
NEWPORT, KY.
95
93
99
0
W. 11TH (WILLIAMSON) ST.
W. 12TH (LIBERTY) ST.
W. 13TH ST. (WARD AV.)
W. 14TH ST.
CENTRAL AV.
COLUMBIA
PUTNAM
YORK
ANN
BUENA VISTA ADDN
WHISTLER ADDN
WARD
160
161
162
163
164
165
166
167
168
169
170
YORK ST. PUBLIC SCHOOL
HEAT. SMEAD SYSTEM FURNACES
CARRIAGE FAC.
PRINTING WOOD WK.
DWELLING
BLKSM.
TROLLEY R. R.
10" W. PIPE
4" W. PIPE
INCLINE
COAL YARD
CHESAPEAKE & OHIO R. R.
SIDE TRACK
LOUISVILLE & NASHVILLE SHORT LINE R. R.
WOOD FOOT BRIDGE
IRON BRIDGE
THREE FRAME DWELLINGS & ONE FRAME BARN
FATEL BOX
NO EXPOSURE
Scale of Feet.
50 40 30 20 10 0 50 100 150
Map Division
31 JUL 1935
Library of Congress

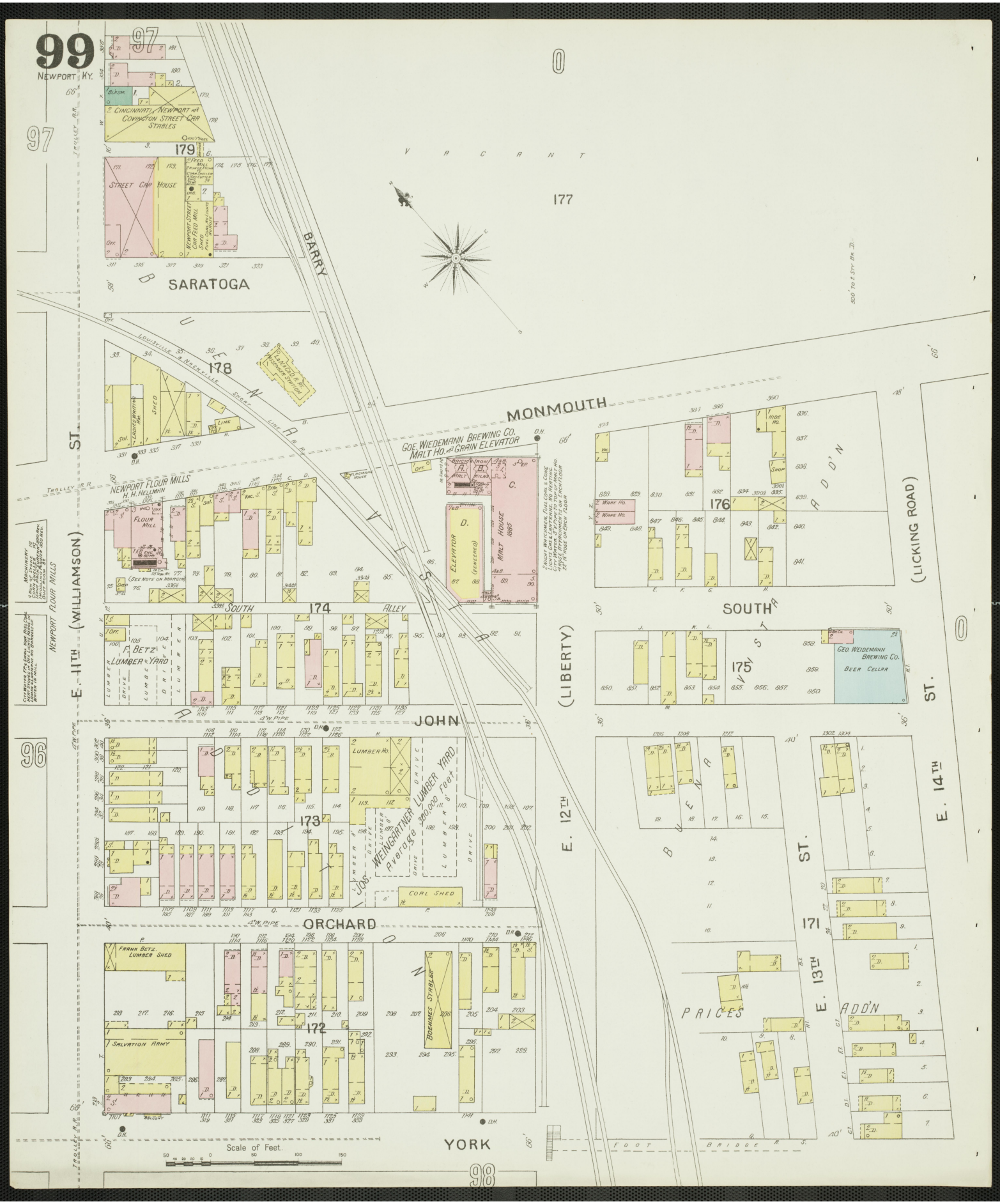
99
NEWPORT KY.
97
96
98
SARATOGA
BARRY
MONMOUTH
SOUTH
JOHN
ORCHARD
YORK
E. 11TH (WILLIAMSON) ST.
E. 12TH (LIBERTY)
E. 13TH ST.
E. 14TH ST.
(LICKING ROAD)
VACANT
177
178
179
176
175
174
173
172
171
CINCINNATI, NEWPORT AND COVINGTON STREET CAR STABLES
STREET CAR HOUSE
NEWPORT STREET CAR FEED MILL SHED
NEWPORT FLOUR MILLS
H. H. HELLMAN
FLOUR MILL
GOE. WIEDEMANN BREWING CO. MALT HO. AND GRAIN ELEVATOR
ELEVATOR
MALT HOUSE
F. BETZ LUMBER YARD
LUMBER HO.
JOS. WEINGARTNER LUMBER YARD
Average 300,000 Feet
COAL SHED
FRANK BETZ LUMBER SHED
SALVATION ARMY
BOEHMES STABLES
GEO. WEIDEMANN BREWING CO.
BEER CELLAR
PRICES ADD'N
FOOT BRIDGE R. S.
Scale of Feet.

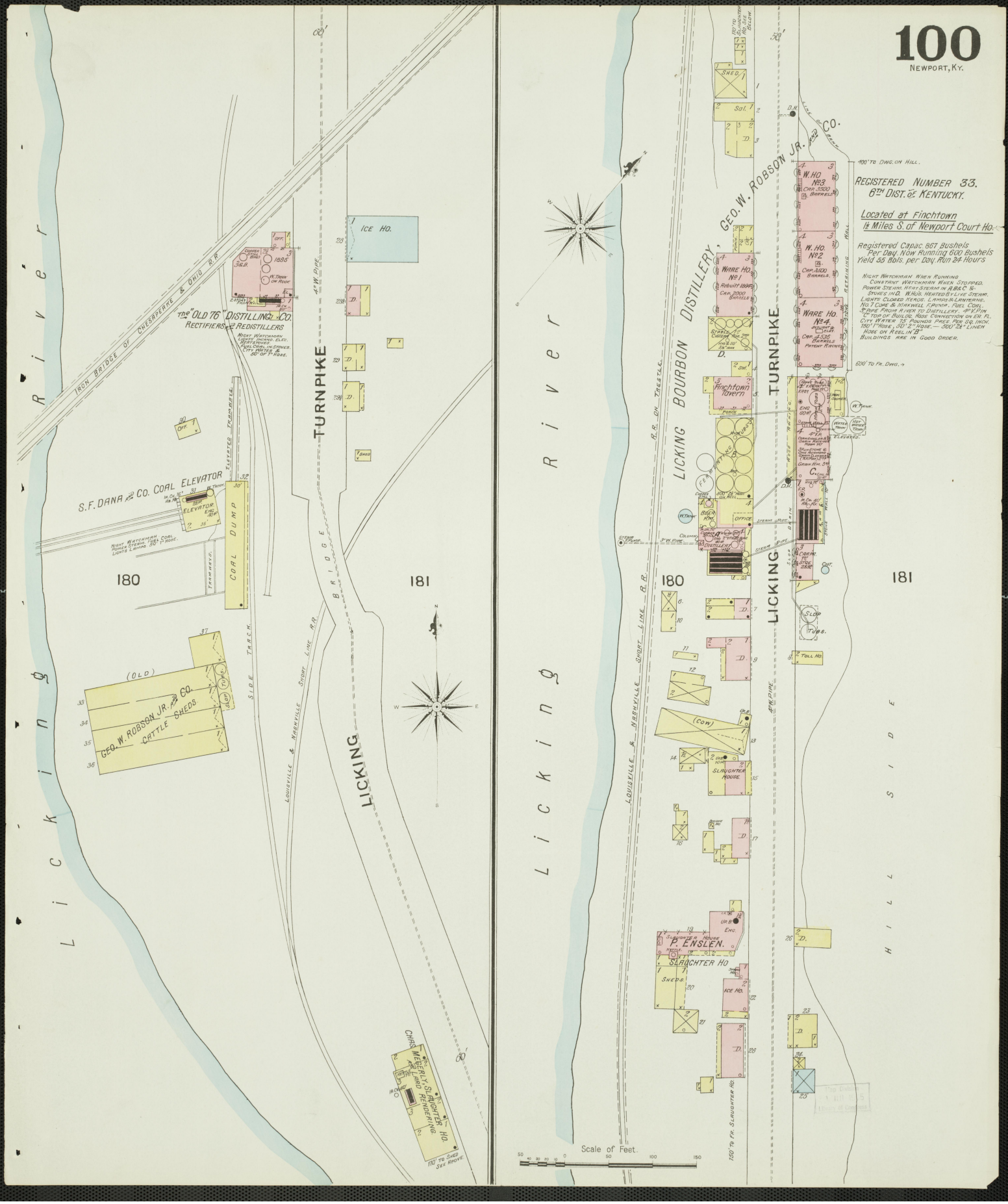
100
NEWPORT, KY.
REGISTERED NUMBER 33.
6TH DIST. OF KENTUCKY.
Located at Finchtown
1½ Miles S. of Newport Court Ho.
Registered Capac. 867 Bushels
Per Day. Now Running 600 Bushels
Yield 55 Bbls. per Day. Run 24 Hours
NIGHT WATCHMAN WHEN RUNNING
CONSTANT WATCHMAN WHEN STOPPED.
POWER STEAM. HEAT STEAM IN R.B.&C. &
STOVES IN D. W. HOS. HEATED BY LIVE STEAM.
LIGHTS CLOSED KEROS. LAMPS & LANTERNS.
NO. 1 CORE & MAXWELL F. PUMP. FUEL COAL.
3" PIPE FROM RIVER TO DISTILLERY. 4" V.P. IN
"C" TOP OF BUILDG. HOSE CONNECTION ON EA. FL.
CITY WATER 75 POUNDS PRES. PER SQ. INCH.
150' 1" HOSE, 50' 2" HOSE, — 500' 2½" LINEN
HOSE ON REEL IN "B"
BUILDINGS ARE IN GOOD ORDER.
LICKING BOURBON DISTILLERY, GEO. W. ROBSON JR. AND CO.
LICKING TURNPIKE
LICKING RIVER
HILL SIDE
IRON BRIDGE OF CHESAPEAKE & OHIO R.R.
LOUISVILLE & NASHVILLE SHORT LINE R.R.
SIDE TRACK
ELEVATED TRAMWAYS
TRAMWAYS
ICE HO.
W. HO. No 3
W. HO. No 2
WARE HO. No 1
WARE HO. No 4
Finchtown Tavern
FERMENTING TUBS
OFFICE
DISTILLERY
SLAUGHTER HOUSE
P. ENSLEN.
SLAUGHTER HO
SHEDS
ICE HO.
SLOP TUBS
TOLL HO.
(COW)
(OLD)
GEO. W. ROBSON JR. AND CO. CATTLE SHEDS
S.F. DANA AND CO. COAL ELEVATOR
ELEVATOR
COAL DUMP
THE "OLD 76" DISTILLING CO.
RECTIFIERS AND REDISTILLERS
CHAS. MEGERLY, SLAUGHTER HO. AND LARD RENDERING
110' TO SHED SEE ABOVE
150' TO FR. SLAUGHTER HO.
400' TO DWG. ON HILL.
600' TO FR. DWG.
180
181
Scale of Feet.


120
Ohio River
BELLEVUE KY.
RIVER AV.
HALLEN AV.
ORIGINAL PLAN
RHENSFORD
FRONT
UNION
ADD'N
AV.
FAIRFIELD
BALKE OPERA HO.
LAFAYETTE
TAYLOR
WILLIAMSONS
PROSPECT
ADD'N
BERRY AV.
ROSS AV.
TIMBERLAKES
TERRACE
ADD'N
LAKE AV.
MRS. J. N.
POPLAR
Scale of Feet.
121
123


121
BELLEVUE KY.
FRONT
UNION
FAIRFIELD
PROSPECT
POPLAR
TAYLOR AV.
WASHINGTON AV.
FOOTE AV.
TROLLEY R.R.
120
122
124
GERMAN EV. PROTEST. CHURCH
Scale of Feet.

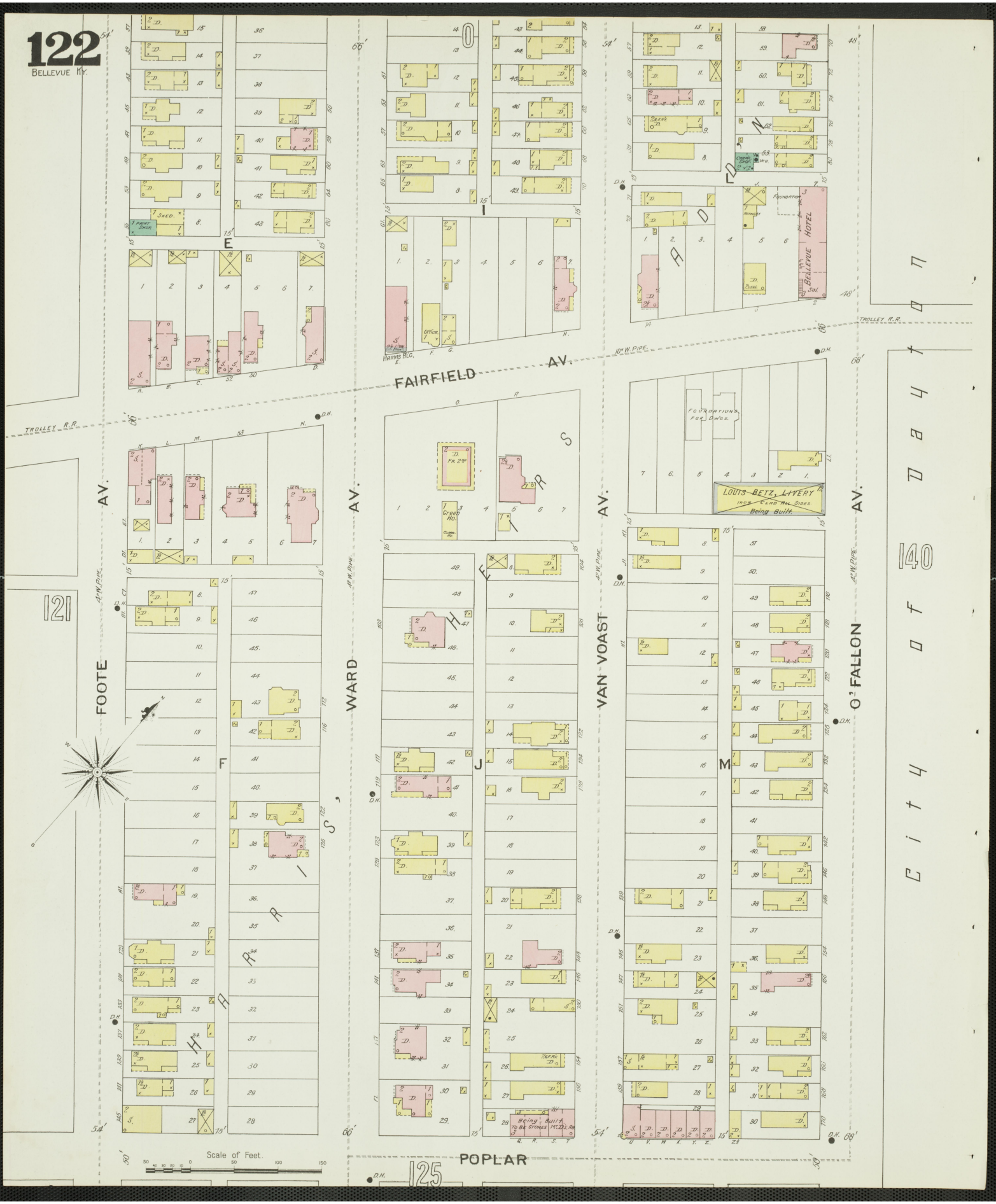
122
BELLEVUE KY.
FAIRFIELD AV.
FOOTE AV.
WARD AV.
VAN VOAST AV.
O'FALLON AV.
HARRIS HEIRS
ADDN
City of Dayton
POPLAR
121
125
140
TROLLEY R.R.
10" W. PIPE
4" W. PIPE
BELLEVUE HOTEL
HARMS BLG.
Office
Green Ho.
FOUNDATIONS FOR DWGS.
LOUIS BETZ, LIVERY
IRON CLAD ALL SIDES
Being Built
Being Built
Scale of Feet.


123
BELLEVUE KY.
120
124
LAKE AV.
POPLAR
DIVISION
CENTRE
WALNUT
BERRY AV.
LAFAYETTE AV.
TAYLOR AV.
TIMBERLAKE'S ADD'N
SEITER'S ADD'N
ADD'N
WILLIAMSON
BERRYS
CALVARY M.E. CHURCH
PUBLIC SCHOOL
Being Built
Scale of Feet.


124
BELLEVUE KY.
121
POPLAR
CHURCH OF ST. ANTHONY R.C.
DIVISION
HEART OF JESUS R.C. CHURCH
Being Built
PAROCHIAL SCHOOL
OLD SHED
123
TAYLOR AV.
WASHINGTON AV.
FOOTE AV.
125
CENTRE
TRINITY LUTHN CHURCH 1892
WALNUT
BEER & RICHARD HALL
Scale of Feet.
IRON BRIDGE OVER TRACKS
IRON BRIDGE


125
BELLEVUE KY.
Ohio River
BELLEVUE
DAYTON
LINDSEY
WALNUT
130
FRONT
VAN VOAST AV.
J.A. BROWNFIELD
PLANING MILL, SASH, DOOR & BLIND FAC.
NIGHT WATCHMAN. NO CLOCK
HEAT. STEAM. NO LIGHTS.
FUEL, COAL & REFUSE
LUMBER SHED
WOOD WORKING MACHINERY
BENCH WORK
LUMBER W. HO.
HUGH KENNEDY
PLANING MILL
NO WATCHMAN. NO LIGHTS. NO HEAT.
FUEL COAL & REFUSE
LUMBER PILE
CHESAPEAKE & OHIO R.R.
POPLAR
122
BELLEVUE
CHURCH
PUBLIC SCHOOL
HEAT. SMEAD SYSTEM FURNACE
WINDOWS ALL SIDES
FOOTE AV.
124
WARD AV.
VAN VOAST AV.
O'FALLON AV.
HARRIS HEIRS ADDN
CHESAPEAKE & OHIO R.R.
BRIDGE OVER TRACKS
City of Dayton Ky.
Scale of Feet.

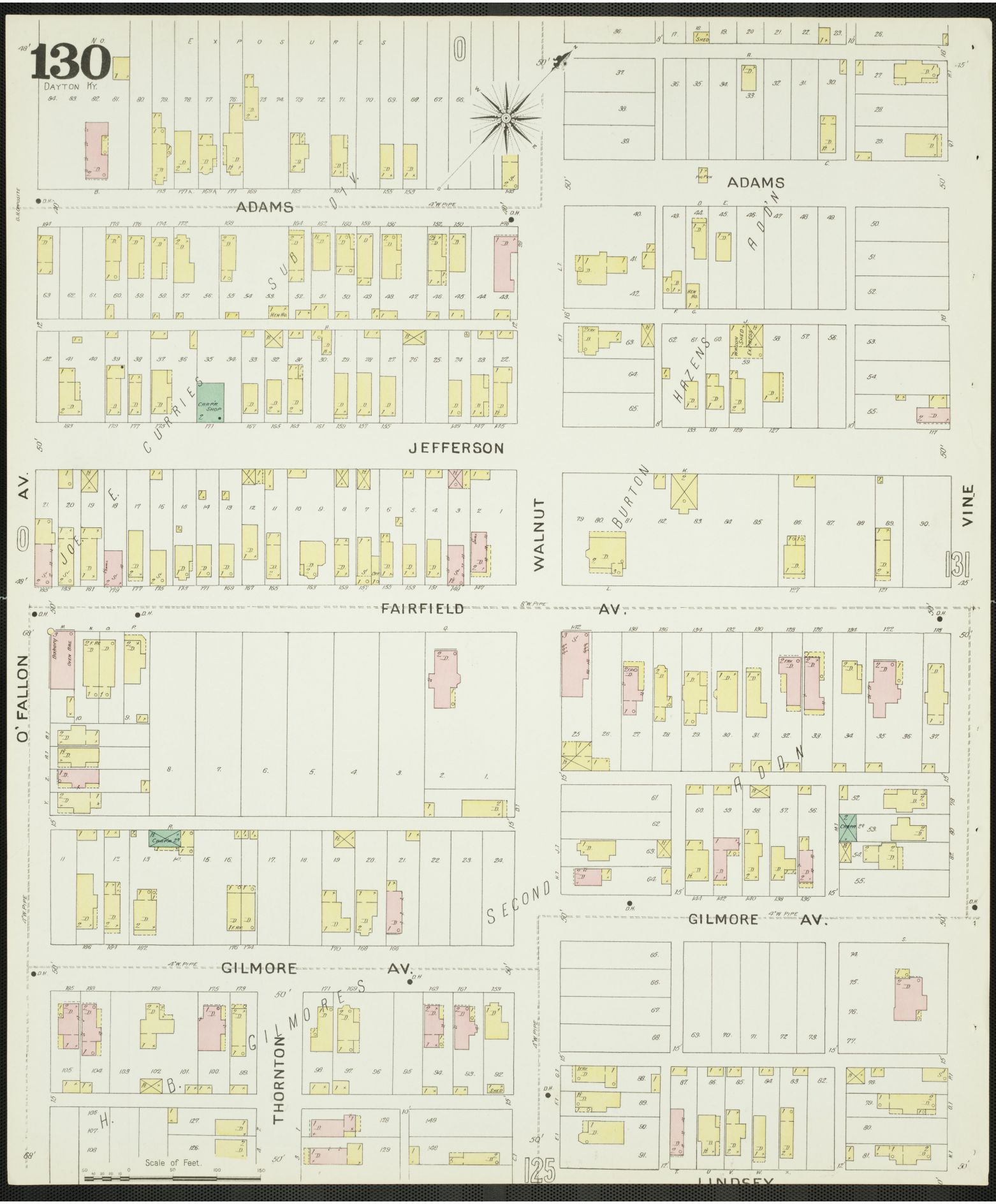
130
DAYTON KY.
EXPOSURES
ADAMS
ADAMS
SUB DIV.
CURRIES
HAZENS ADD'N
JEFFERSON
JOE E.
WALNUT
BURTON
VINE
131
FAIRFIELD AV.
O'FALLON
SECOND ADDN
GILMORE AV.
GILMORE AV.
THORNTON
GILMORES
H. B.
LINDSEY
125
Scale of Feet.

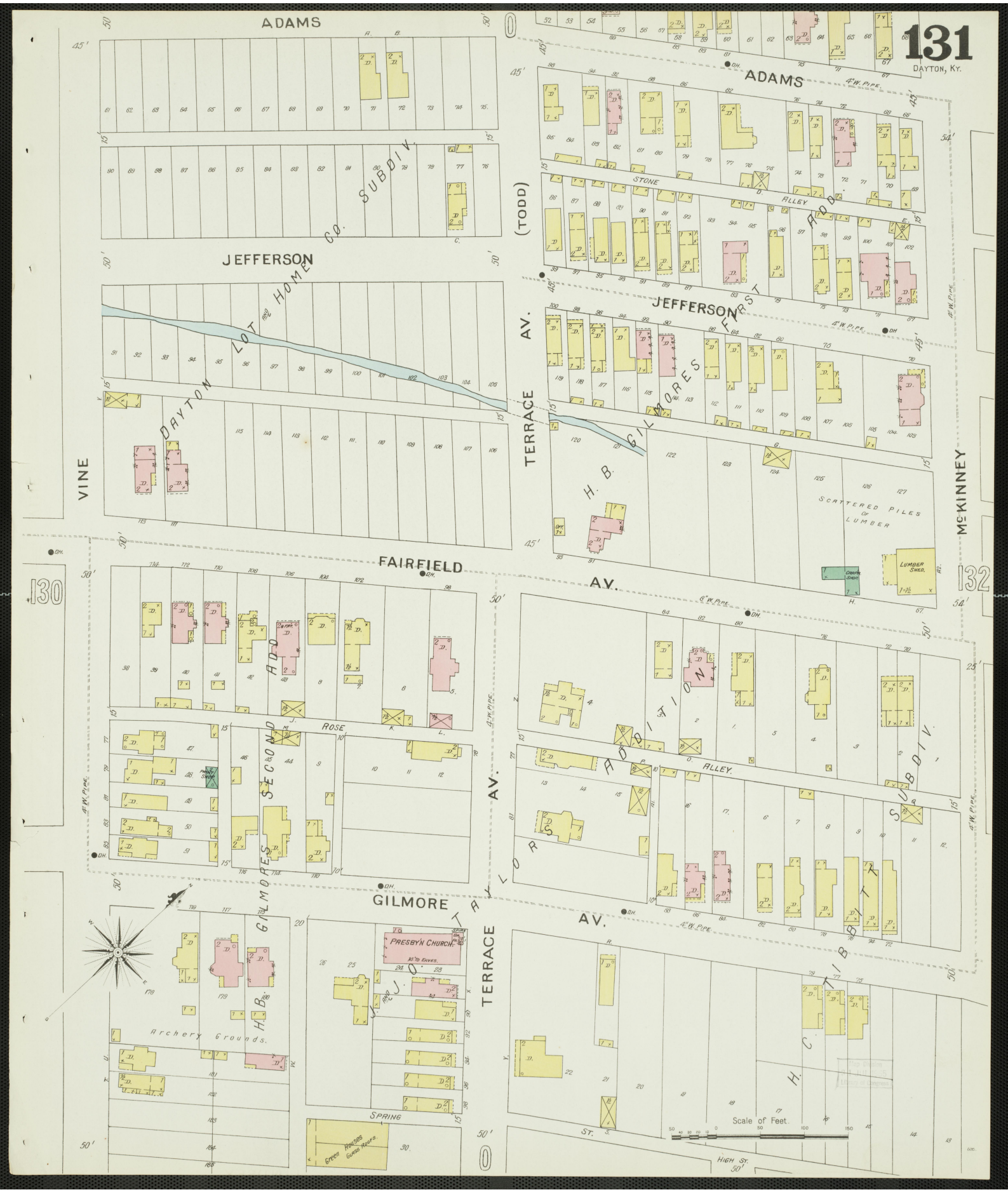
131
DAYTON, KY.
ADAMS
JEFFERSON
VINE
FAIRFIELD
AV.
GILMORE
AV.
TERRACE
AV.
(TODD)
McKINNEY
DAYTON LOT AND HOME CO. SUBDIV.
H. B. GILMORES FIRST ADD.
STONE ALLEY
SCATTERED PILES OF LUMBER
LUMBER SHED
GRAPH SHOP
H. B. GILMORES SECOND ADD.
ROSE ALLEY
J. O. TAYLORS ADDITION
H. C. TIBBITT SUBDIV.
PRESBY'N CHURCH
Archery Grounds
SPRING ST.
HIGH ST.
Green Houses Glass Roofs
Scale of Feet
130
132


DAYTON KY.
132
133
ADAMS
JEFFERSON
FAIRFIELD
MONROE
GILMORE
Mc KINNEY AV.
DAYTON AV.
BERRY AV.
TAYLOR AV.
BROADWAY
SUBDIV.
M.E. CHURCH
ST. PAULS EPSC. CHURCH
PUBLIC SCHOOL
I.O.O.F. HALL
GOETZE BLDG
L. AND B.
HAZENS ADDN
TAYLOR H. BERRYS ADDN
Scale of Feet.


133
DAYTON, KY.
134
135
(NOT OPEN)
JACKSON
132
SECOND
THIRD
FOURTH
ORIGINAL JAMESTOWN PLAT.
COAL PILE
Mc Arthur Homestead
23
21
50
8
BERRY
ADAMS
WASHINGTON
SUB
FULTON
HAZEN'S
BURTON
FRONT
DAYTON AV.
TO OHIO RIVER
EXPOSURE
Scale of Feet.

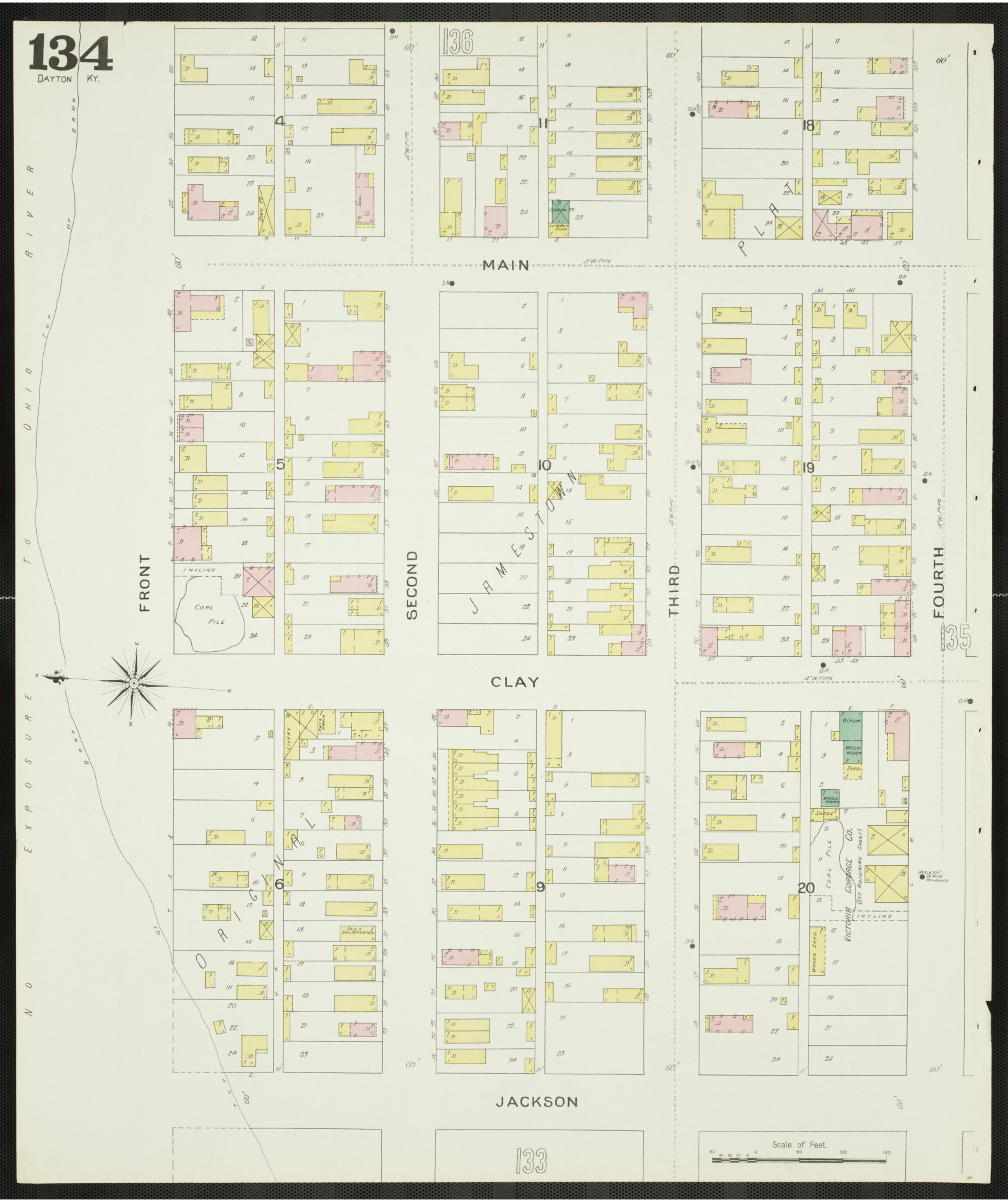
134
DAYTON KY.
136
135
133
MAIN
CLAY
JACKSON
FRONT
SECOND
THIRD
FOURTH
JAMESTOWN
PLAT
ORIGINAL
OHIO RIVER
NO EXPOSURE TO
TOP OF BANK
INCLINE
COAL PILE
LIVERY
OLD & DELAPIDETED
WOOD WORK
SHED
SHEDS
WAGON SHED
VICTORIA CORPORATE CO.
(SEE ADJOINING SHEET)
4" W. PIPE
Scale of Feet.

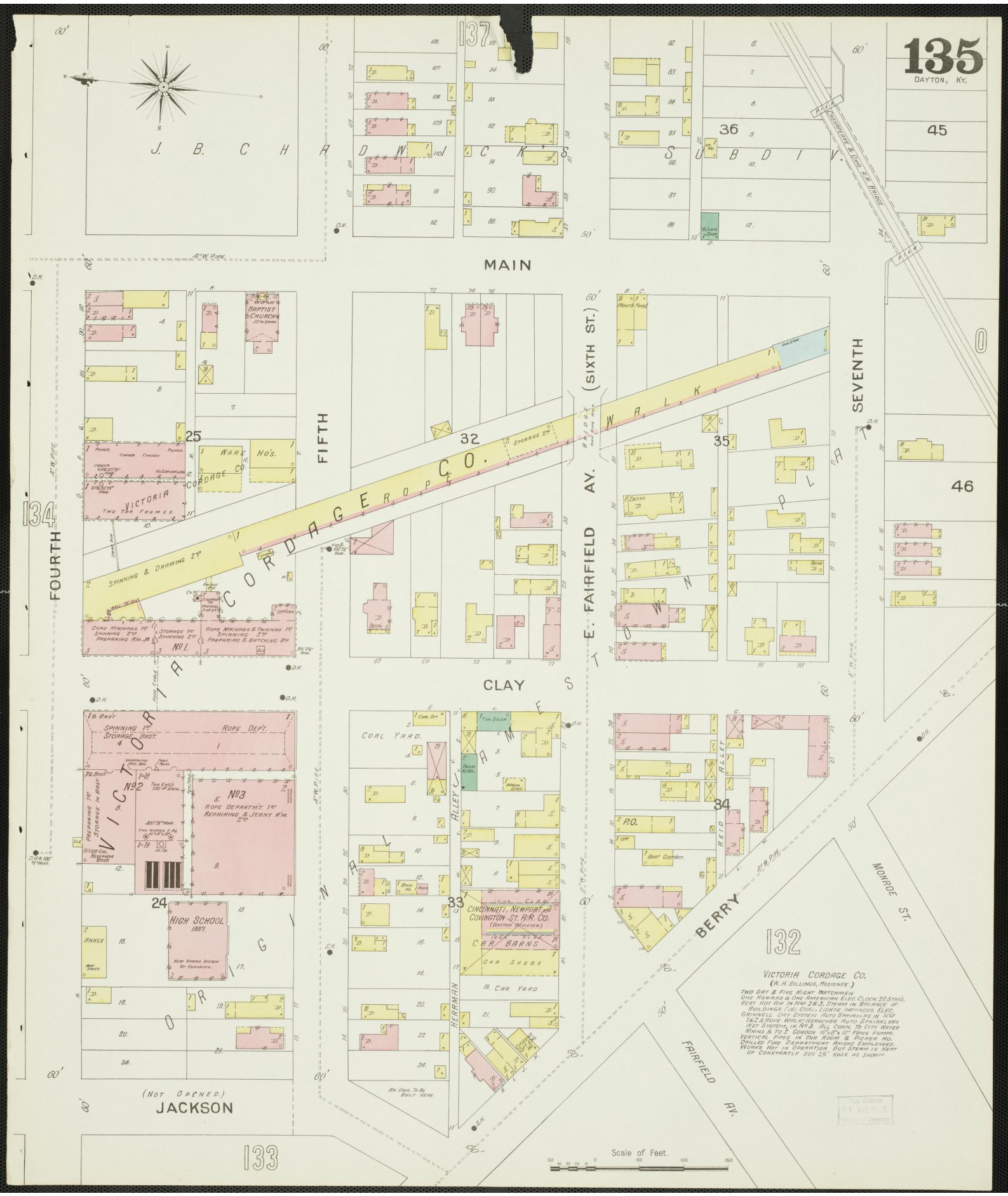
135
DAYTON, KY.
137
J. B. CHADWICK'S SUBDIV.
MAIN
CLAY
FIFTH
FOURTH
SEVENTH
E. FAIRFIELD AV. (SIXTH ST.)
VICTORIA CORDAGE CO.
ROPE WALK
BAPTIST CHURCH
WARE HO'S.
VICTORIA CORDAGE CO.
TWO TAR FRAMES.
SPINNING & DRAWING 2ND
CORD MACHINES 1ST SPINNING 2ND PREPARING A'M. 3RD
STORAGE 1ST SPINNING 2ND
ROPE MACHINES & TWISTERS 1ST SPINNING 2ND PREPARING & BATCHING 3RD
No 1.
STORAGE 2ND
SPINNING 1ST STORAGE BAST.
ROPE DEPT.
No 2
No 3
ROPE DEPARTM'T. 1ST REPAIRING & JENNY R'M. 2ND
HIGH SCHOOL 1887.
ANNEX
COAL YARD.
CINCINNATI, NEWPORT & COVINGTON ST. R.R. CO. (DAYTON DIVISION)
CAR BARNS
CAR SHEDS
CAR YARD
HERRMAN ALLEY
REID ALLEY
P.O.
Beer Garden.
BERRY
MONROE ST.
FAIRFIELD AV.
(NOT OPENED.)
JACKSON
133
134
132
VICTORIA CORDAGE CO.
(W. H. BILLINGS, ASSIGNEE.)
TWO DAY & FIVE NIGHT WATCHMEN
ONE HOWARD & ONE AMERICAN ELEC. CLOCK. 26 STAT'S.
HEAT HOT AIR IN Nos 2 & 3. STEAM IN BALANCE OF BUILDINGS. FUEL COAL. LIGHTS INCANDES. ELEC.
GRINNELL DRY SYSTEM AUTO SPRINKLERS IN Nos 1 & 2 & ROPE WALK; NEPACHER AUTO SPRINKLERS WET SYSTEM, IN No 3. ALL CONN. TO CITY WATER MAINS & TO 2 GORDON 16" x 8" x 12" FORCE PUMPS.
VERTICAL PIPES IN TAR ROOM & PICKER NO.
DRILLED FIRE DEPARTMENT AMONG EMPLOYEES.
WORKS NOT IN OPERATION BUT STEAM IS KEPT UP CONSTANTLY. 800' 2½" HOSE AS SHOWN
Scale of Feet.
50 40 30 20 10 0 50 100 150
Map Division
31 JUL 1955
Library of Congress

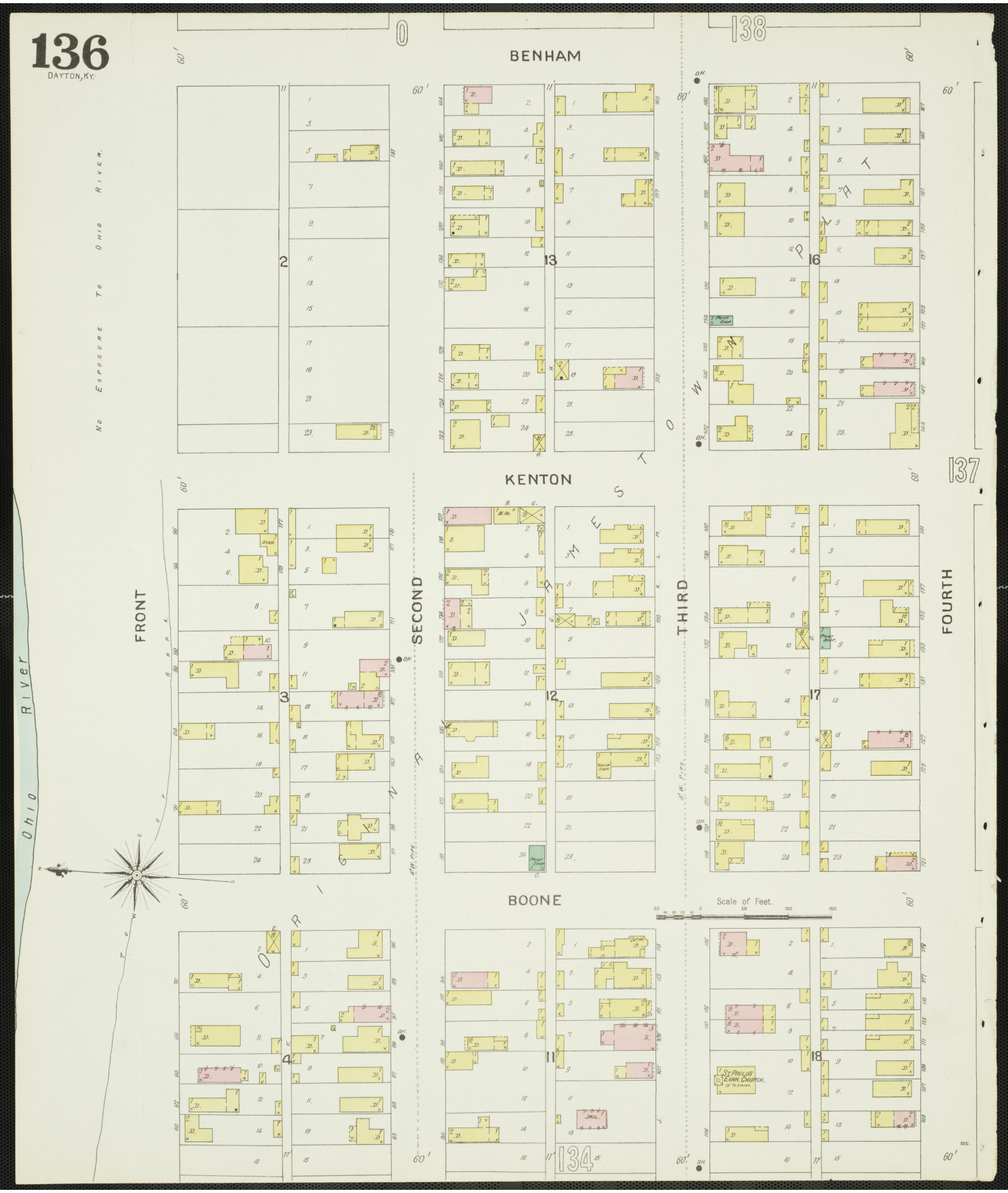
136
DAYTON, KY.
BENHAM
KENTON
BOONE
FRONT
SECOND
THIRD
FOURTH
NO EXPOSURE TO OHIO RIVER.
Ohio River
TOWN PLAT
ORIGINAL JAMESTOWN
Scale of Feet.
ST. PAULUS EVAN. CHURCH.
JAIL
PAINT SHOP
SHED
0
138
137
134

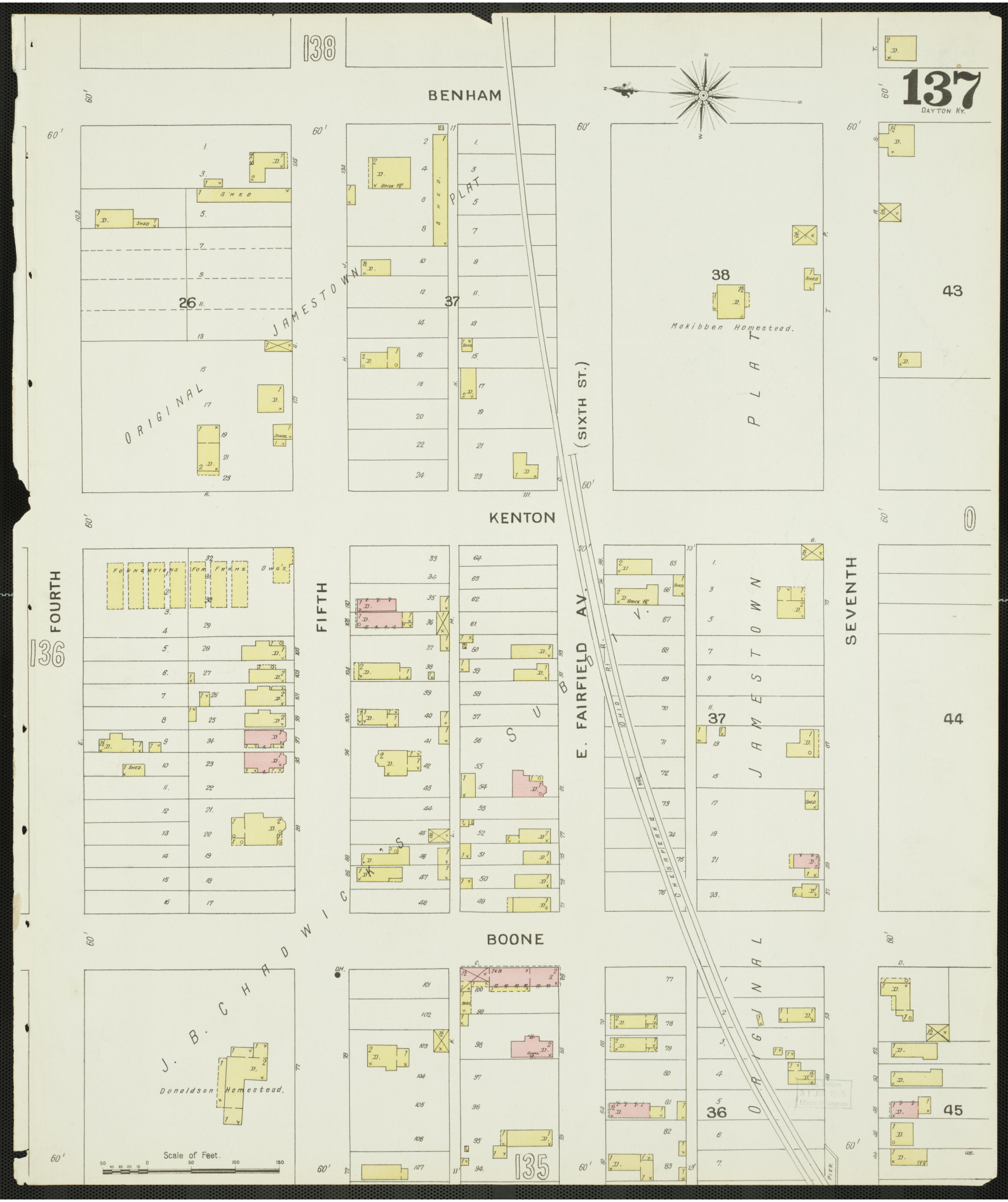
137
DAYTON KY.
138
BENHAM
KENTON
BOONE
136
135
FOURTH
FIFTH
SEVENTH
E. FAIRFIELD AV.
(SIXTH ST.)
ORIGINAL JAMESTOWN PLAT
SUBDIV. JAMESTOWN
ORIGINAL JAMESTOWN PLAT
J. B. CHADWICK'S
Makibben Homestead.
Donaldson Homestead.
FOUNDATIONS FOR FRAME DWG'S.
Scale of Feet.
26
37
38
43
44
45
36
60'


138
DAYTON KY.
NO EXPOSURE
Pond
BONDED WARE HOUSE
CAP. 2874 BARRELS TEN TIERS
PATENT RACKS
CAP. 1500 BARRELS TEN TIERS
CAP. 1506 BARRELS TEN TIERS
FERMENTING HO. 15 TUBS
BARREL HO
GRANARY
WHISKEY CISTERN
WINCHESTER DISTILLING CO.
L.O. MADDOX & CO. PROP'S
CONSTANT WATCHMAN. HEAT. NONE
LIGHTS. KEROSENE OIL OUTSIDE OF MILL
FUEL. COAL. 300 ft HOSE ATTACHED TO F.P.
6 HAND CHEMICALS.
CATTLE SHED
BUILT ON PILES
COUNTY ROAD
NO EXPOSURE TO OHIO RIVER
FENCE
GATES
SHED
L.O. MADDOX & CO. BOTTLING WKS
J. GREIFE & CO.
JAMESTOWN PLAT
ORIGINAL
CLARK
FIFTH
FOURTH
THIRD
SECOND
BENHAM
PAROCHIAL SCHOOL 1888
ST. FRANCIS R.C. CHURCH
Priests Dwg.
Scale of Feet
136
137
47
48
28
29
14
15
27
30