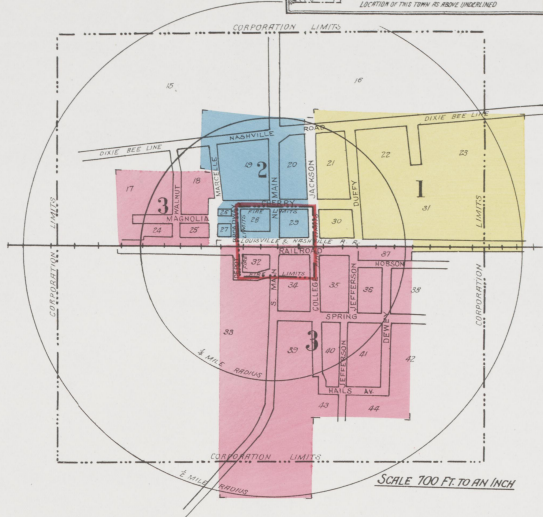

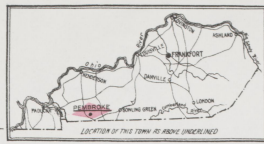


### INDEX

SPECIALS		HEET
<b>A</b>		
Ackerman Hotel, .....	3	
<b>B</b>		
Baptist Church, .....	2	
<b>C</b>		
Chapman, H. H., Grain Mill, &c., .....	3	
Christian Church, .....	3	
C. M. E. Church, .....	3	
<b>G</b>		
Good Samaritan Lodge Hall (Colored), .....	3	
<b>L</b>		
L. & N. R. R. Depots, .....	3	
<b>M</b>		
Methodist Episcopal Church (South), .....	1	
<b>P</b>		
Pembroke Milling Co., .....	3	
Warehouse Co., Tobacco Warehouse, .....	1	
Police Station, .....	3	
Post Office, .....	3	
Public School, .....	3	



**WATER FACILITIES:**  
Domestic water supply only. Also Private wells.  
**FIRE DEPT.:**  
No Organized fire company. No fire apparatus.  
Principal streets macadamized. Grades practically level. Public lights electric.

**KEY**

---	1" WALL, 8" ASV. ROOF
---	2" WALL, 12" ASV. ROOF
---	3" WALL, 18" ASV. ROOF
---	4" WALL, 24" ASV. ROOF
---	5" WALL, 30" ASV. ROOF
---	6" WALL, 36" ASV. ROOF
---	7" WALL, 42" ASV. ROOF
---	8" WALL, 48" ASV. ROOF
---	9" WALL, 54" ASV. ROOF
---	10" WALL, 60" ASV. ROOF
---	11" WALL, 66" ASV. ROOF
---	12" WALL, 72" ASV. ROOF
---	13" WALL, 78" ASV. ROOF
---	14" WALL, 84" ASV. ROOF
---	15" WALL, 90" ASV. ROOF
---	16" WALL, 96" ASV. ROOF
---	17" WALL, 102" ASV. ROOF
---	18" WALL, 108" ASV. ROOF
---	19" WALL, 114" ASV. ROOF
---	20" WALL, 120" ASV. ROOF
---	21" WALL, 126" ASV. ROOF
---	22" WALL, 132" ASV. ROOF
---	23" WALL, 138" ASV. ROOF
---	24" WALL, 144" ASV. ROOF
---	25" WALL, 150" ASV. ROOF
---	26" WALL, 156" ASV. ROOF
---	27" WALL, 162" ASV. ROOF
---	28" WALL, 168" ASV. ROOF
---	29" WALL, 174" ASV. ROOF
---	30" WALL, 180" ASV. ROOF
---	31" WALL, 186" ASV. ROOF
---	32" WALL, 192" ASV. ROOF
---	33" WALL, 198" ASV. ROOF
---	34" WALL, 204" ASV. ROOF
---	35" WALL, 210" ASV. ROOF
---	36" WALL, 216" ASV. ROOF
---	37" WALL, 222" ASV. ROOF
---	38" WALL, 228" ASV. ROOF
---	39" WALL, 234" ASV. ROOF
---	40" WALL, 240" ASV. ROOF
---	41" WALL, 246" ASV. ROOF
---	42" WALL, 252" ASV. ROOF
---	43" WALL, 258" ASV. ROOF
---	44" WALL, 264" ASV. ROOF
---	45" WALL, 270" ASV. ROOF
---	46" WALL, 276" ASV. ROOF
---	47" WALL, 282" ASV. ROOF
---	48" WALL, 288" ASV. ROOF
---	49" WALL, 294" ASV. ROOF
---	50" WALL, 300" ASV. ROOF
---	51" WALL, 306" ASV. ROOF
---	52" WALL, 312" ASV. ROOF
---	53" WALL, 318" ASV. ROOF
---	54" WALL, 324" ASV. ROOF
---	55" WALL, 330" ASV. ROOF
---	56" WALL, 336" ASV. ROOF
---	57" WALL, 342" ASV. ROOF
---	58" WALL, 348" ASV. ROOF
---	59" WALL, 354" ASV. ROOF
---	60" WALL, 360" ASV. ROOF
---	61" WALL, 366" ASV. ROOF
---	62" WALL, 372" ASV. ROOF
---	63" WALL, 378" ASV. ROOF
---	64" WALL, 384" ASV. ROOF
---	65" WALL, 390" ASV. ROOF
---	66" WALL, 396" ASV. ROOF
---	67" WALL, 402" ASV. ROOF
---	68" WALL, 408" ASV. ROOF
---	69" WALL, 414" ASV. ROOF
---	70" WALL, 420" ASV. ROOF
---	71" WALL, 426" ASV. ROOF
---	72" WALL, 432" ASV. ROOF
---	73" WALL, 438" ASV. ROOF
---	74" WALL, 444" ASV. ROOF
---	75" WALL, 450" ASV. ROOF
---	76" WALL, 456" ASV. ROOF
---	77" WALL, 462" ASV. ROOF
---	78" WALL, 468" ASV. ROOF
---	79" WALL, 474" ASV. ROOF
---	80" WALL, 480" ASV. ROOF
---	81" WALL, 486" ASV. ROOF
---	82" WALL, 492" ASV. ROOF
---	83" WALL, 498" ASV. ROOF
---	84" WALL, 504" ASV. ROOF
---	85" WALL, 510" ASV. ROOF
---	86" WALL, 516" ASV. ROOF
---	87" WALL, 522" ASV. ROOF
---	88" WALL, 528" ASV. ROOF
---	89" WALL, 534" ASV. ROOF
---	90" WALL, 540" ASV. ROOF
---	91" WALL, 546" ASV. ROOF
---	92" WALL, 552" ASV. ROOF
---	93" WALL, 558" ASV. ROOF
---	94" WALL, 564" ASV. ROOF
---	95" WALL, 570" ASV. ROOF
---	96" WALL, 576" ASV. ROOF
---	97" WALL, 582" ASV. ROOF
---	98" WALL, 588" ASV. ROOF
---	99" WALL, 594" ASV. ROOF
---	100" WALL, 600" ASV. ROOF



2



15  
(27)

16  
(14)

2

MAY 1923  
PEMBROKE  
KY.

NASHVILLE  
R'D

PUBLIC SCHOOL

GYMNASIUM

FIND  
QUARTER CHURCH

BAPTIST CHURCH

MARCELLE  
(Avenue)

N. MAIN

JACKSON

18

19  
(11)

20

(2)

3

CHERRY

26  
(28)

MAGNOLIA

BROADWAY

28  
(1)

29  
(2)

MARCELLE

27  
(29)

Scale of Feet.

3  
RAILROAD

Copyright 1923 by the Sanborn Map Co.

3

2

MAY 1923  
PEMBROKE  
KY.


3

(1933)

NO EXPOSURE



Scale 100 Ft. to One Inch.



Copyright 1923 by the Seaboard Map Co.

NO EXPOSURE

2